

Key:

█	Proposed 30mph Limit
█	Proposed 40mph Limit
█	Existing 30mph Limit
█	Existing National Speed Limit

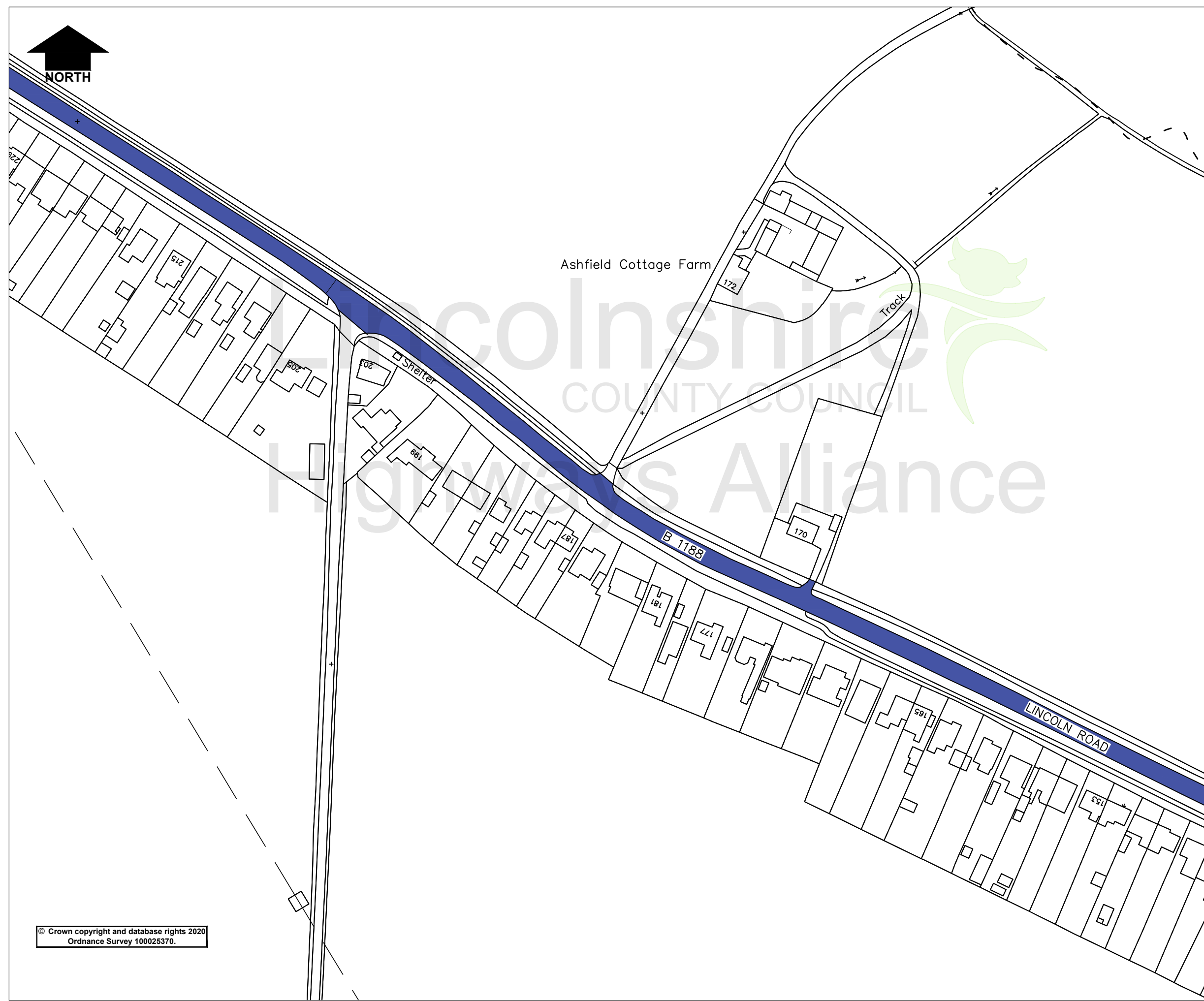
Rev.	Description	Drawn	Ch'kd	Auth	Date
Project Proposed Speed Limit Reduction					
Status		Project No. 337			
Drawing Title Lincoln Road, Branston					
Scale 1:200 @A3		Drawn KF		Date 15/08/23	
Drawing No. H/KF/337/001			Rev. 0		

© Crown copyright and database rights 2020
Ordnance Survey 100025370.

Lincolnshire
COUNTY COUNCIL
Highways Alliance

Lancaster House, 36 Orchard Street,
Lincoln, LN1 1XX

Aug 16, 2023 - 9:44am T:\common\Traffic Regulation Orders\Schemes\Master Folder DO NOT CHANGE\201 - 500337 Branston Village Speed Limit Review\CAD\CAD.dwg



Key:

- Proposed 30mph Limit
- Proposed 40mph Limit
- Existing 30mph Limit
- Existing National Speed Limit

© Crown copyright and database rights 2020
Ordnance Survey 100025370.

Rev.	Description	Drawn	Ch'kd	Auth	Date
Project Proposed Speed Limit Reduction					
Status		Project No. 337			
Drawing Title Lincoln Road, Branston					
Scale 1:200 @A3		Drawn KF		Date 15/08/23	
Drawing No. H/KF/337/002		Ch'kd		Rev. 0	

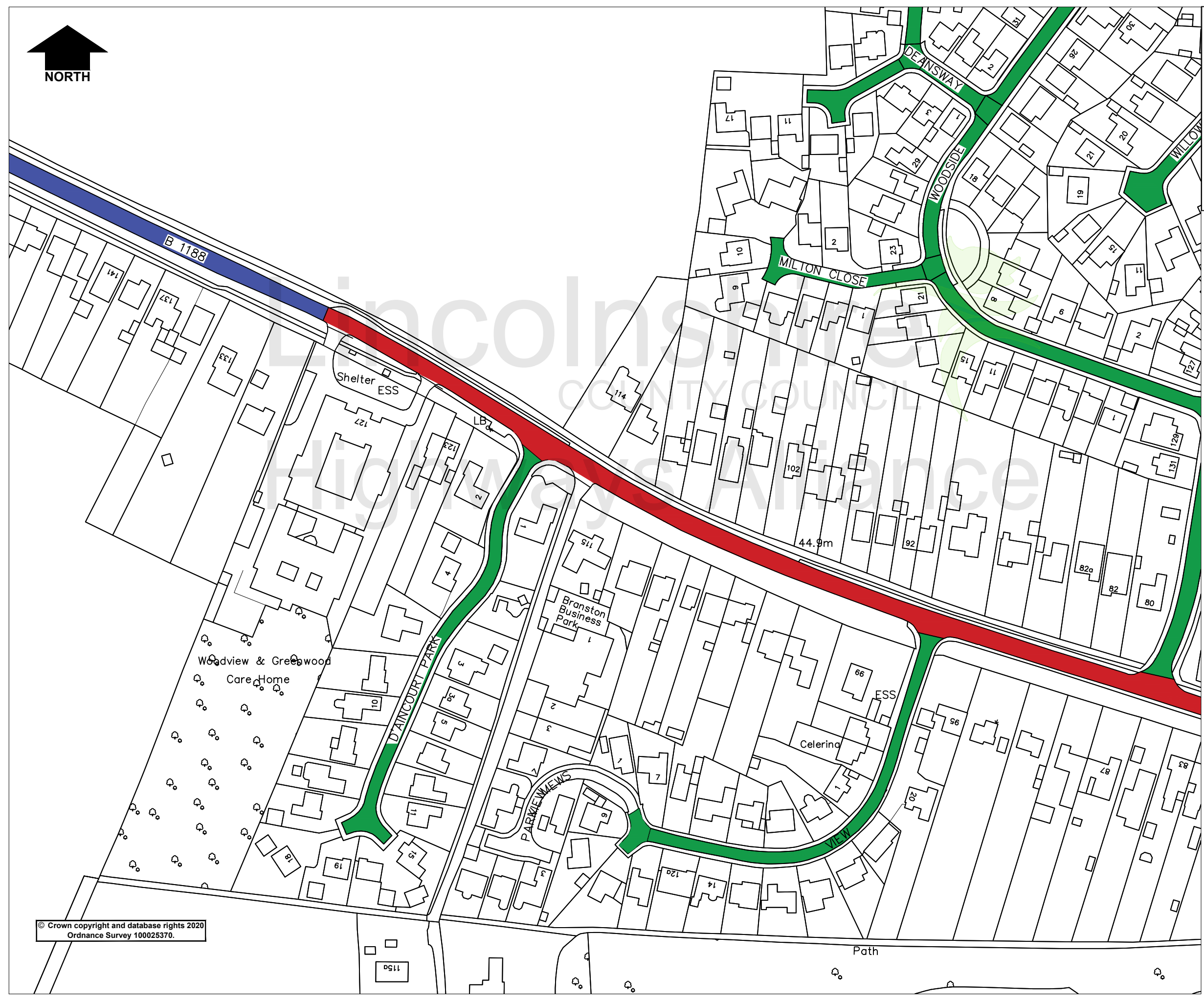
Lincolnshire
COUNTY COUNCIL



Highways Alliance

Lancaster House, 36 Orchard Street,
Lincoln, LN1 1XX

Aug 16, 2023 - 9:46am T:\common\Traffic Regulation Orders\Schemes Master Folder DO NOT CHANGE\201 - 500337 Branston Village Speed Limit Review\CAD\CAD.dwg



Key:

- Proposed 30mph Limit
- Proposed 40mph Limit
- Existing 30mph Limit
- Existing National Speed Limit

Rev.	Description	Drawn	Ch'kd	Auth	Date
Project Proposed Speed Limit Reduction					
Status		Project No. 337			
Drawing Title Lincoln Road, Branston					
Scale 1:200 @A3		Drawn KF		Date 15/08/23	
Drawing No. H/KF/337/003				Rev. 0	

© Crown copyright and database rights 2020
Ordnance Survey 100025370.

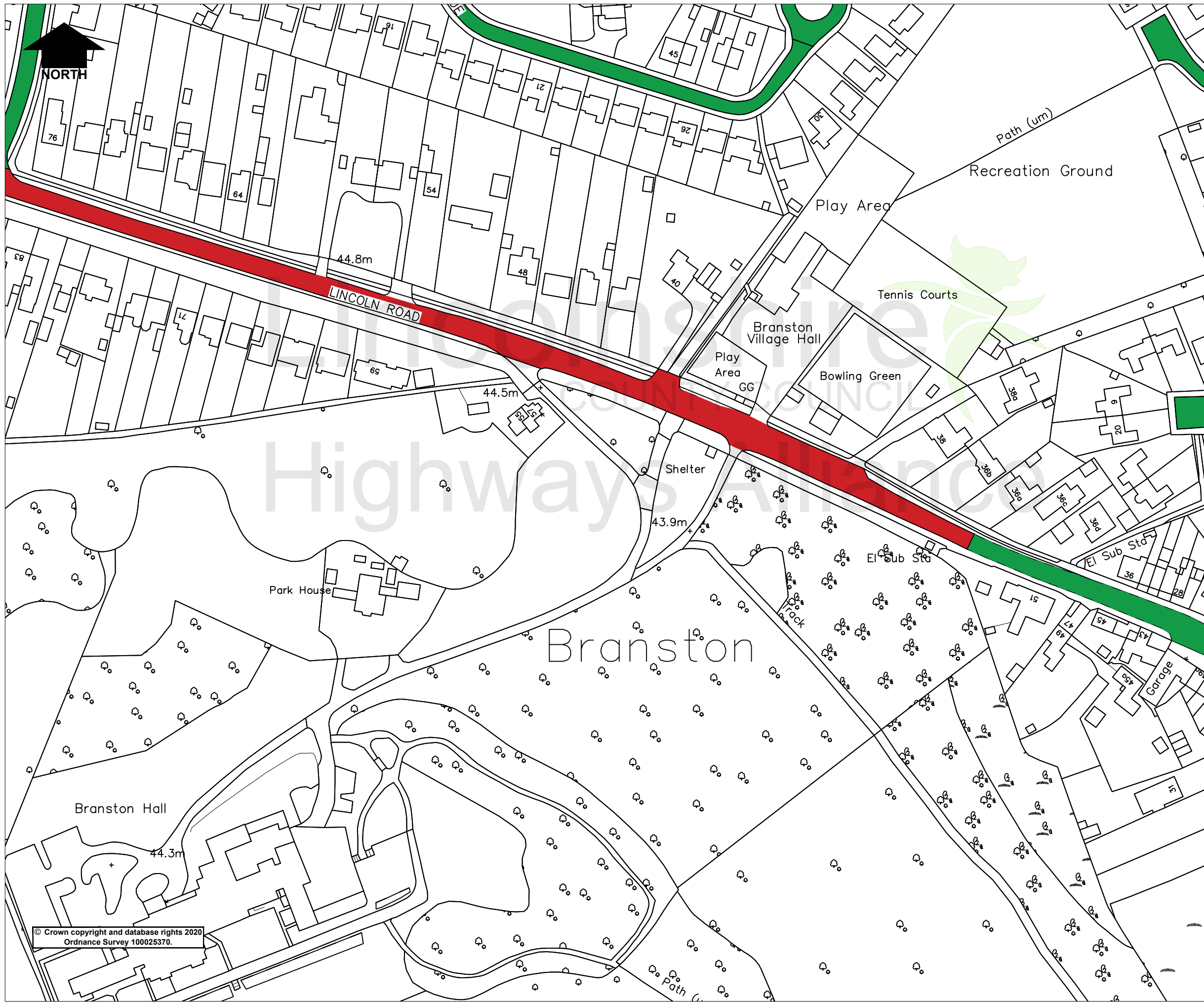
Lincolnshire
COUNTY COUNCIL



Highways Alliance

Lancaster House, 36 Orchard Street,
Lincoln, LN1 1XX

Aug 16, 2023 - 9:46am T:\common\Traffic Regulation Orders\Schemes Master Folder DO NOT CHANGE\201 - 500337 Branston Village Speed Limit Review\CAD\A3.dwg



Key:

- Proposed 30mph Limit
- Proposed 40mph Limit
- Existing 30mph Limit
- Existing National Speed Limit

Rev.	Description	Drawn	Ch'kd	Auth	Date
Project Proposed Speed Limit Reduction					
Status		Project No. 337			
Drawing Title Lincoln Road, Branston					
Scale 1:200 @A3		Drawn KF		Date 15/08/23	
Drawing No. H/KF/337/004				Rev. 0	

Lincolnshire
COUNTY COUNCIL

Highways Alliance

Lancaster House, 36 Orchard Street,
Lincoln, LN1 1XX

© Crown copyright and database rights 2020
Ordnance Survey 100025370.

Aug 16, 2023 - 9:46am T:\Common\Traffic Regulation Orders\Schemes\Master Folder\DO NOT CHANGE\201 - 500337 Branston Village Speed Limit Review\CAD\A3.dwg