
































# Central Lincolnshire Local Plan Policies Map Legend Adopted April 2023

<b>LEGEND</b>									
Proposed Sustainable Urban Extension allocation (Policies 30, 69, 70, 71 & 76)									
Proposed housing site allocation (Policies 77, 78, 79, 80, 81 & 82)									
Strategic Employment Area (Policy 29)									
Important Established Employment Area (Policy 31)									
City and Town Centre (Policies 35, 36, 37, 38 & 39)									
District, Local and Village Centre (Policies 35 & 40)									
Primary Shopping Area (Policies 35, 36, 37, 38 & 41)									
Regeneration Zones and Opportunity Areas (Policies 72, 73, 74 & 75)									
Gypsy and Traveller Site Allocation (Policy 83)									
Area of Outstanding Natural Beauty (Policy 62)									
Area of Great Landscape Value (Policy 62)									
Green Wedge (Policy 63)									
Local Green Space (Policy 64)									
Important Open Space (Policy 65)									
Lincolnshire Showground (Policy 44)									
Riseholme University Campus (Policy S52)									
North Hykeham Relief Road Preferred Route (Policy 46)									
Location suitable in principle for large scale turbines (Policy 14)									
Value Zones (Policies 7, 8 & 22)	<table border="0"> <tr> <td>A</td> <td></td> </tr> <tr> <td>B</td> <td></td> </tr> <tr> <td>C</td> <td></td> </tr> <tr> <td>D</td> <td></td> </tr> </table>	A		B		C		D	
A									
B									
C									
D									
Central Lincolnshire Boundary									
Boundary of Inset Map	