

LIST OF APPENDICES

- APPENDIX 1** Schedule of Sites of Special Scientific Interest (SSSIs) and National Nature Reserves (NNRs)
(Designated by English Nature)
- APPENDIX 2** Schedule of Sites of Nature Conservation Importance (SNCIs) and Local Nature Reserves (LNRs)
(Designated by the Lincolnshire Wildlife Trust)
- APPENDIX 3** List of Scheduled Ancient Monuments (SAMs)
(Designated by the Secretary of State)
- APPENDIX 4** Schedule of Listed Buildings
(Designated by the Secretary of State)
- APPENDIX 5** Schedule of Historic Parks and Gardens
(Designated by English Heritage or West Lindsey District Council)
- APPENDIX 6** Schedule of Ancient Woodlands
(Designated by English Nature)
- APPENDIX 7** Schedule of Regionally Important Geological/Geomorphological Sites (RIGs)
(Designated by English Nature)
- APPENDIX 8** Supplementary Planning Guidance (SPG)
(Produced by West Lindsey District Council and Partners)
- APPENDIX 9** Vehicle and Cycle Parking Standards
(Adopted by West Lindsey District Council)
- APPENDIX 10** Standards for Open Spaces, Play and Sport Provision
(Adopted by West Lindsey District Council)
- APPENDIX 11** West Lindsey Policy Sub Area Map

NOTE: Information is correct at the time of writing (June 2006) but amendments are regularly made to statutory and local designations. The up to date situation can be checked with the District Council.

WEST LINDSEY LOCAL PLAN FIRST REVIEW

JUNE 2006

APPENDIX 1

**SITES OF SPECIAL SCIENTIFIC INTEREST
(SSSIs)**

&

**NATIONAL NATURE RESERVES
(NNRs)**



**APPENDIX 1 – SCHEDULE OF SITES OF SPECIAL SCIENTIFIC INTEREST (SSSIs)
AND NATIONAL NATURE RESERVES (NNRs)**

<u>SITE</u>	<u>PARISH</u>	<u>GRID REFERENCE</u>
Bardney Limewoods (NNR)	Bardney/ Bullington/ Newball/ Stainfield Stainton	TF117720
Scotton & Laughton Forest Ponds	East Ferry	SK869995
Greetwell Hollow Quarry	Greetwell/Lincoln	TF002720
Tuetoes Hill	Laughton	SE844014
Laughton Common	Laughton	SK837968
Lea Marsh	Lea	SK816868
Linwood Warren	Linwood	TF134875
Nettleton Chalk Pit	Nettleton	TF126982
Kingerby Beck Meadows	Owersby	TF052936
Scotton Common	Scotton	SK870985
Scotton Beck Fields	Scotton	SK877988
Swallow Wold	Swallow	TA168048
Cliff House	Waddingham	SK965953
Wickenby Wood	Wickenby	TF080827

NOTE

All the above sites are Sites of Special Scientific Interest unless marked (NNR), where they are designated as both Sites of Special Scientific Interest and National Nature Reserves.

WEST LINDSEY LOCAL PLAN FIRST REVIEW

JUNE 2006

APPENDIX 2

**SITES OF NATURE CONSERVATION
IMPORTANCE (SNCIs)**

&

LOCAL NATURE RESERVES (LNRs)



**APPENDIX 2 – SCHEDULE OF SITES OF NATURE CONSERVATION IMPORTANCE
(SNCIs) AND LOCAL NATURE RESERVES (LNRs)**

<u>SITE</u>	<u>PARISH</u>	<u>GRID REFERENCE</u>
College Wood & Glad Wood	Apley	TF122755
Southrey Wood	Bardney	TF132679
Birch Wood	Bardney	TF139678
Little South/Holme Woods	Bardney	TF115722
Snakeholme Pool	Bardney	TF116716
Scotgrove Drain	Bardney	TF128708
Austacre/Knowles Wood	Bardney	TF145715
Ivy Wood	Bardney	TF145738
Chamber's Plantation	Bardney	TF153740
Barlings Park Wood	Barlings	TF067748
Barlings Pits	Barlings	TF072757
Barlings Eau to Short Ferry	Barlings	TF095718
Candley Beck Westrum	Bigby	TA007060
Wellholmes Holt	Bigby	TA045085
Somerby Hill & Bigby	Bigby	TA062067
Norton Place Fish Ponds	Bishop Norton	SK975907
Blyborough Wood	Blyborough	SK940945
Owlet Wood	Blyton	SK830953
Brattleby Thorns	Brattleby	SK925815
Ermine Street to RAF Scampton	Brattleby	SK971821
Broadholme Gorse	Broadholme	SK893730
Manor Farm Copse	Broadholme	SK895733
Cottagers Dale	Brocklesby	TA115098
Brocklesby Park	Brocklesby	TA130100
Roxton Wood	Brocklesby	TA160115
Spring Wood	Bullington	TF104760
Burton Gravel Pits	Burton	SK943740
Bishop's Bridge Woodland	Burton	SK951734
Buslingthorpe Wood	Buslingthorpe	TF079841
Cabourne High Wood	Cabourne	TA135042
Badger Hills	Cabourne	TA153015
Water Hills	Caistor	TA118017
Cold Hanworth Holt	Cold Hanworth	TF030828
Whites Wood	Corringham	SK837897
Blybro/Spring Wood	Corringham	SK842907
Birch Wood	Corringham	SK845913
Wharton Wood	Corringham	SK845921
Yawthorpe Fox Covert	Corringham	SK902924

**APPENDIX 2 – SCHEDULE OF SITES OF NATURE CONSERVATION IMPORTANCE
(SNCIs) AND LOCAL NATURE RESERVES (LNRs)**

<u>SITE</u>	<u>PARISH</u>	<u>GRID REFERENCE</u>
Pickering's Meadow	Dunholme	TF041794
Little Grange Field	Dunholme	TF039807
Faldingworth Wood	Faldingworth	TF045850
Fillingham Lake	Fillingham	SK942859
Verge	Fillingham	SK965829
Fiskerton Brick Pit and Bank	Fiskerton	TF079719
Fiskerton Long Wood	Fiskerton	TF080722
Shaft Wood	Friesthorpe	TF063838
Friesthorpe Grassland	Friesthorpe	TF075835
Theaker Avenue	Gainsborough	TF301020
Warren Wood	Gainsborough	SK826880
Pitt Hills Plantation	Gainsborough	SK818910
Upton Grange Verge	Glentworth	SK894874
Upton Grange Verge	Glentworth	SK900870
Heaton's Wood	Glentworth	SK903866
Glentworth Big Wood	Glentworth	SK911870
Larch Plantation	Glentworth	SK917867
Ash Holt	Glentworth	SK919868
Goltho Pond and Meadow	Goltho	TF117773
Black Plantation	Goltho	TF118760
Goltho Verges	Goltho	TF119769
Square Wood	Goltho	TF125762
Goltho South-east of Shepherds Fm	Goltho	TF127769
Pleasure House Wood	Goltho	TF129762
Grasby Bottoms, Green Lane	Grasby	TA099070
Hendale Wood	Great Limber	TA100075
Halliday Hill	Great Limber	TA115066
Brompton Dale	Great Limber	TA125055
Mausoleum Woods	Great Limber	TA130093
Caen Hill and Fox Dale	Great Limber	TA135055
Great Limber Pit	Great Limber	TA141082
Greetwell Wood	Greetwell	TF007714
Greetwell Hall Wood (Bottom Field)	Greetwell	TF015712
Hackthorn House	Hackthorn	SK992832
Harpwell Wood	Harpwell	SK905887
Hemswell Grassland	Hemswell	SK928905
Spinney Opposite Lodge	Holton le Moor	TF094976
Roxton Wood Verge	Keelby	TA164111
Naylor's Hills	Kettlethorpe	SK832755

**APPENDIX 2 – SCHEDULE OF SITES OF NATURE CONSERVATION IMPORTANCE
(SNCIs) AND LOCAL NATURE RESERVES (LNRs)**

<u>SITE</u>	<u>PARISH</u>	<u>GRID REFERENCE</u>
Broom Hills	Kettlethorpe	SK835763
Tiger Holt	Kexby	SK855850
Pheasant Holt	Kirmond le Mire	TF185920
Knaith Park Plantation	Knaith	SK838846
Knaith Park Wood	Knaith	SK843858
Laughton Common	Laughton	SK832965
Laughton Forest	Laughton	SK850990
Track to Lea Marshes	Lea	SK827866
Lea Wood	Lea	SK835878
Hermit Dam Ditch and Pasture	Lea	SK845867
Bass Wood	Lea	SK845883
Collow Holt	Legsby	TF125829
Bleasby & Lady Woods	Legsby	TF125853
Scrub Wood and Pingle Plantation	Legsby	TF129854
Bleasby Mount	Legsby	TF132839
Legsby Green Lane	Legsby	TF142842
Legsby Verges	Legsby	TF152867
Croppers Gorse	Legsby	TF157853
Croppers Gorse Hayfield	Legsby	TF160854
Sandwick Plantation	Legsby	TF162844
Holds Hill	Legsby	TF163856
Eleanor Wood	Linwood	TF114854
Linwood Verge	Linwood	TF115846
Lynwode Wood (North Part)	Linwood	TF120858
Linwood Warren Verge	Linwood	TF128879
Linwood Golf Course	Linwood	TF132879
Little London Wood	Linwood	TF137873
Market Rasen Ponds	Market Rasen	TF120888
Middle Rasen Plantation	Middle Rasen	TF107914
Padley's Wood	Middle Rasen	TF116900
Nettleton Scarp Verges	Nettleton	TA117001
Nettleton Moor and Wood	Nettleton	TF097992
Nettleton Grassland	Nettleton	TF115997
Nettleton Bottoms	Nettleton	TF123976
Gate Cliff Wood	Newball	TF085750
Newball Wood	Newball	TF089761
Farm North End Wood	Newball	TF088774
Newton Cliff	Newton on Trent	SK820740
Normanby - Toft next Newton Verge	Normanby by Spital	TF003878

**APPENDIX 2 – SCHEDULE OF SITES OF NATURE CONSERVATION IMPORTANCE
(SNCIs) AND LOCAL NATURE RESERVES (LNRs)**

<u>SITE</u>	<u>PARISH</u>	<u>GRID REFERENCE</u>
Acre House Pasture	Normanby le Wold	TF115968
Claxby Wood	Normanby le Wold	TF118940
Normanby Dales	Normanby le Wold	TF132955
North Kelsey	North Kelsey	TA056020
Willingham Forest (South of A631)	North Willingham	TF140880
Starling's Meadow	North Willingham	TF151885
North Willingham Pasture	North Willingham	TF171881
Kingerby Wood	Osgodby	TF050913
Kingerby Belt	Osgodby	TF060913
Osgodby Wood	Osgodby	TF093923
Usselby Fish Ponds	Osgodby	TF095945
Usselby Roman Road Plantation	Osgodby	TF098930
Thornton le Moor Verge	Owersby	TF060963
Short Wood	Rand	TF097775
Riseholme Hall Wood	Riseholme	SK980758
Nettleton Verge	Rothwell	TA139000
Nettleton Verge	Rothwell	TF139000
Hardwick Crossing	Saxilby	SK884758
River Eau & Messingham Ings	Scotter	SE8500030
Scotton Verges	Scotton	SK869983
Grasby Beck Woodland	Searby cum Owmbly	TA077036
Old Fox Covert	Sixhills	TF180870
The Nook	Snarford	TF045807
Snarford Meadow	Snarford	TF050817
Snarford Holt	Snarford	TF050818
Raspberry Plantation	South Kelsey	TF077994
Foxhall Wood	Stainfield	TF111738
Cream Poke	Stainfield	TF125743
Nimbleton Plantation	Stainton le Vale	TF169939
Gorse Wood (Fox Covert)	Stow	SK896834
New 10 Acre Covert	Sudbrooke	TF039763
Lake, Sudbrooke Park	Sudbrooke	TF046760
Woods East & North of Lake	Sudbrooke	TF048765
Irby Dales Wood	Swallow	TA185050
Clicken Wood Swinhope	Swinhope	TF223971
Willingham Forest (area A631-B1203)	Tealby	TF130895
Roman Hole Verge	Thoresway	TF149960
Stone Farm – Roman Hole	Thoresway	TF153962
Thoresway Bog	Thoresway	TF168962

**APPENDIX 2 – SCHEDULE OF SITES OF NATURE CONSERVATION IMPORTANCE
(SNCIs) AND LOCAL NATURE RESERVES (LNRs)**

<u>SITE</u>	<u>PARISH</u>	<u>GRID REFERENCE</u>
Croxby Ponds	Thoresway	TF198998
Toft Newton Reservoir	Toft Newton	TF035875
Newton Fox Covert	Toft Newton	TF043860
Toft Newton Belt	Toft Newton	TF048864
Sykes Farm Disused Railway	Torksey	SK838791
Torksey Marsh	Torksey	SK845787
Torksey Verge	Torksey	SK846789
Torksey Railway Embankment	Torksey	SK869783
Thurlby Wood inc. Caistor Wood	Upton	SK848870
Willingham Forest (North of B1203)	Walesby	TF120910
Walesby Wood	Walesby	TF141921
Walesby Top Verge	Walesby	TF147934
Goody Orchin Plantation	Walesby	TF157934

WEST LINDSEY LOCAL PLAN FIRST REVIEW

JUNE 2006

APPENDIX 3

**SCHEDULED ANCIENT MONUMENTS
(SAMs)**



APPENDIX 3 – SCHEDULE OF SCHEDULED ANCIENT MONUMENTS (SAMs)

<u>SITE</u>	<u>PARISH</u>	<u>GRID REFERENCE</u>
Apley Medieval Settlement	Apley	TF108748 & TF109750
Seney Place Moated House	Bardney	TF133670
Bardney Abbey	Bardney	TF113706
King's Hill Barrow	Bardney	TF122707
Barlings Priory	Barlings	TF089734
Four Bowl Barrows	Barlings	TF093732
Churchyard Cross	Blyton	SK853947
Churchyard Cross	Brattleby	SK947807
Medieval Nunnery	Broadholme	SK895735
Medieval Nunnery and Post-Dissolution House	Brocklesby	TA155112
Broxholme Medieval Settlement	Broxholme	SK910778
Bullington Priory	Bullington	TF100767
Buslingthorpe Medieval Settlement	Buslingthorpe	TF079852 & TF080849
Bowl Barrow	Buslingthorpe	TF075851
Caistor Roman Town	Caistor	TA116012
Medieval Fishponds	Caistor	TA108012
Cold Hanworth Medieval Settlement	Cold Hanworth	TF036831
Deserted Village of Dunstall	Corringham	SK890938
Churchyard Cross	Friesthorpe	TF072834
Barrow	Glentham	SK993915
Camera of the Knights Hospitallers	Great Limber	TA138085
Greetwell Medieval Village	Greetwell	TF014714 & TF014718
Hackthorn Medieval Settlement	Hackthorn	SK990821 & SK993824 & SK996826
Harpswell Hall	Harpswell	SK932898
Moated Manorial Complex	Heapham	SK881889
Dovecote at Elm Tree Farm	Heapham	SK881887
Churchyard Cross	Heapham	SK877885
Churchyard Cross	Keelby	TA165099
Churchyard Cross	Kettlethorpe	SK848756
Roman Villa	Kirmond le Mire	TF184932
Bully Hill Bowl Barrow	Kirmond le Mire	TF170925
Heynings Priory	Knaith	SK846853
Hermit Dam Moated Site	Lea	SK842871
Bleasby Medieval Village	Legsby	TF132849 & TF129847
Medieval Settlement	Legsby	TF145835 & TF148833

APPENDIX 3 – SCHEDULE OF SCHEDULED ANCIENT MONUMENTS (SAMs)

<u>SITE</u>	<u>PARISH</u>	<u>GRID REFERENCE</u>
Bleasby Moated Site	Legsby	TF130847
Medieval Windmill Mound	Legsby	TF132839
Churchyard Cross	Linwood	TF114856
Roman Fort	Marton	SK832820
Bishop's Manor	Nettleham	TF006750
Neolithic Long Barrow	Nettleton	TF129980
Bowl Barrow	Nettleton	TF131971
Neolithic Long Barrow	Nettleton	TF127996
Bowl Barrow	Nettleton	TF129971
Bowl Barrow	Nettleton/Normanby	TF129970
Roman Camp and Fort	Newton on Trent	SK823736
Long Barrow	Normanby le Wold	TF133963
Neolithic Long Barrow	Normanby le Wold	TF116963
Neolithic Long Barrow	Normanby le Wold	TF125957
Medieval Fishpond Complex	North Kelsey	TA043010
Southorpe Medieval Settlement	Northorpe	SK896952
Churchyard Cross	Osgodby	TF063927
Medieval Castle & Ecclesiastical Complex	Osgodby	TF057928
Owmbly Roman Settlement	Owmbly/Fillingham	SK970864
Hengiform Monument	Owmbly	SK994874
Gilby Medieval Settlement	Pilham	SK864931
Rand Medieval Settlement	Rand	TF107791
Neolithic Long Barrow & Bronze Age Bowl Barrow	Riby	TA171054
Roman Barrow	Riseholme	SK981762
Medieval Village & Monastic Range	Riseholme	SK983753
Deserted Village of North Ingleby	Saxilby with Ingleby	SK892776
Roman Villa	Scampton	SK954785
Shrunken Village	South Carlton	SK951764
South Kelsey Moated Site	South Kelsey	TF044976
Round Barrow & Ring Ditches	Stainfield	TF097731
Medieval Nunnery, Post – Dissolution House & Gardens	Stainfield	TF111732
Village Cross	Stainton by Langworth	TF061777
Hengiform Monument & 2 Bowl Barrows	Stainton le Vale	TF181944
Neolithic Long Barrow	Stainton le Vale	TF164941
Neolithic Long Barrow	Stainton le Vale	TF164932

APPENDIX 3 – SCHEDULE OF SCHEDULED ANCIENT MONUMENTS (SAMs)

<u>SITE</u>	<u>PARISH</u>	<u>GRID REFERENCE</u>
Deserted Medieval Village	Stainton le Vale	TF191948
Neolithic Long Barrow	Stainton le Vale	TF150946
Medieval Nunnery & Settlement, Orford	Stainton le Vale	TF196944
Medieval Bishop's Palace & Deer Park	Stow	SK866809 & SK857791 & SK869794
College & Benedictine Abbey	Stow	SK882820
Coates Medieval Settlement & Moated Site	Stow	SK911833 & SK907830
Ash Holt Long Barrow	Swallow/Beelsby	TA189011
Ash Hill Long Barrow	Swinhope	TF208961
Cromwell's Grave, Neolithic Long Barrow	Swinhope	TF210955
Neolithic Long Barrow	Swinhope	TF213953
Bully Hill Long Barrow	Tealby	TF170925
Medieval Hermitage	Tealby	TF130894
Long Barrow	Tealby	TF176904
Castle Hills Wood Earthworks	Thonock	SK818915
Neolithic Long Barrow	Thoresway	TF188999
Neolithic Long Barrow	Thoresway	TF165983
Neolithic Long Barrow	Thorganby	TF205982
Neolithic Long Barrow	Thorganby	TF205973
Thorpe Medieval Settlement	Thorpe	SK911807
Torksey Castle	Torksey	SK836787
Medieval Town	Torksey	SK836783
Neolithic Long Mortuary	Walesby	TF140952
Enclosure & Bowl Barrows		
Neolithic Long Barrow	Walesby	TF146936
Neolithic Long Barrow	Walesby	TF146926
Medieval Fishpond Complex	Welton	TF007795
Deserted Medieval Village	West Firsby	SK991385
Brokenback Mound	West Rasen	TF056888
Churchyard Cross	West Rasen	TF064892
Packhorse Bridge	West Rasen	TF063892
Monks Garth Moated Site	Willoughton	SK932931
Medieval Preceptory & Settlement Remains	Willoughton	SK927931

WEST LINDSEY LOCAL PLAN FIRST REVIEW

JUNE 2006

APPENDIX 4

LISTED BUILDINGS



APPENDIX 4 – SCHEDULE OF LISTED BUILDINGS

<u>PARISH</u>	<u>BUILDING</u>	<u>ADDRESS</u>	<u>GRADE</u>
Aisthorpe	Old Rectory	Aisthorpe	2
	Stables at Aisthorpe Hall	Aisthorpe	2
	Aisthorpe Hall	Aisthorpe	2
	Church of St Peter	Church Lane	2
	Tomb and Railings at Church of St Peter, 10 yards from East Angle of Church	Church Lane	2
	Manor Cottages No's 1, 2 and 3	Farm Lane	2
Apley	Grange Farmhouse	Apley Road	2
	Manor Farmhouse	Apley Road	2
	Court House Farmhouse	Apley Road	2
	Kingsthorpe Farmhouse	Kingsthorpe Lane	2
Bardney	Silver Birch Cottage (Birch Tree Farmhouse)	Abbey Road	2 *
	Abbey Lodge Farmhouse	Carron Close	2
	Peter Hancocks Hospital	Church Lane	2
	Church of St Lawrence	Church Lane	1
	Old School House	Church Lane	2
	Cookoo Bush Cottage	Highthorpe	2
	Barn at Manor House	Horncastle Road	2
	Gateway and Garden Wall at Manor House	Horncastle Road	2
	Manor House	Horncastle Road	2
	The Thatched Cottage, Southrey	Lowthorpe	2
	No 16 Silver Street	Silver Street	2
	Railway Goods Shed	Station Road	2
	Barlings	Church of St Edward	Barlings Lane
Grange Farmhouse		Barlings Lane	2
Fragment of Barlings Abbey		Low Barlings Lane	2
Fragment of Barlings Abbey Church		Low Barlings Lane	1
Barlings Hall		Low Barlings Lane	2
Bigby	Church of All Saints	Main Street	1
	The Old Post Office	Main Street	2
	The Old Rectory	Main Street	2
	White Hall	Main Street	2
	Low Farm House	Smithy Lane	2
	Kettleby House	Wrawby Road	2
Bishop	Archer House	Archer Street	2
Norton	Atterby Mill	Atterby Lane	2
	Coach House at Norton Place	Bishop Norton	2
	Gate Lodges, Gateway and Gates at Norton Place	Bishop Norton	2

APPENDIX 4 – SCHEDULE OF LISTED BUILDINGS

<u>PARISH</u>	<u>BUILDING</u>	<u>ADDRESS</u>	<u>GRADE</u>
Bishop	Norton Place	Bishop Norton	1
Norton	Church of St Peter	Main Street	2 *
	Old School	Main Street	2
	Rosedene	Main Street	2
Blyborough	Church of St Alkmund	Church Lane	1
	Blyborough Grange Farmhouse	Grange Lane	2
	Blyborough Hall	Willoughton Lane	2 *
Blyton	Old Railway Station	Blyton	2
	Church of St Martin	Church Lane	1
	Matt Hall	Off High Street	2
	The Old Windmill	Off High Street	2
	Manor Farmhouse	Wharton	2
	Pigeoncote at Hall Farm	Wharton	2
	The Hall	Wharton	2
	Yew Tree Farmhouse	Wharton	2
Brampton	The Beeches	Main Street	2
	No's 1, 2 and 3 Richards-Haverscross Cottages	Main Street	2
	Priory Cottage	Main Street	2
	The Hermitage	Main Street	2
	Manor Farmhouse	Main Street	2
Brattleby	The Yews	Back Lane	2
	Public Telephone Box Cottage and Attached Outbuilding	Little East Lane	2
	Church of St Cuthbert	Thorpe Lane	2 *
	Brattleby Hall	Thorpe Lane	2
	Gate Piers at Brattleby Hall	Thorpe Lane	2
	The Old Rectory	Thorpe Lane	2
	Stable Block at Brattleby Hall	Thorpe Lane	2
	Nos 1 and 2 South Hall Drive Cottages	Village Street	2
	Lodge Cottage	Village Street	2
	Poplar Farmhouse	Village Street	2
Brocklesby	Brocklesby Hall	Brocklesby Park	1
	Conservatory	Brocklesby Park	2 *
	Monument to Dog	Brocklesby Park	2
	Brigade House	Brocklesby Park	2
	Monument to Horse	Brocklesby Park	2
	Parterre in Garden	Brocklesby Park	2
	Pump at Main Stable Block	Brocklesby Park	2

APPENDIX 4 – SCHEDULE OF LISTED BUILDINGS

<u>PARISH</u>	<u>BUILDING</u>	<u>ADDRESS</u>	<u>GRADE</u>
Brocklesby	Stable Block	Brocklesby Park	2
	The Orangery	Brocklesby Park	2 *
	Fountains Near Orangery	Brocklesby Park	2
	Garden Urn	Brocklesby Park	2 *
	Gardeners Cottage	Brocklesby Park	2
	Garden Terraces, Piers and Balustrades	Brocklesby Park	2
	Nos 1 and 2 Rectory Cottages	Brocklesby Park	2
	Church of All Saints	Brocklesby Park	1
	East Lodge and Gatepiers	Brocklesby Park	2
	Estate Office	Brocklesby Park	2
	Holgate Monument	Brocklesby Park	1
	Hunt Kennels and House	Brocklesby Park	1
	Little Limber Lodge	Brocklesby Park	2
	Newsham Lodge	Brocklesby Park	2 *
	North East Lodge	Brocklesby Park	2
	Sunday School	Brocklesby Park	2
	The Arabella Aufrere Temple	Brocklesby Park	2 *
	The Mary Carter Temple	Brocklesby Park	2
	The Hermitage	Brocklesby Park	1
	Pigeon Cote	Brocklesby Park	2
	Grotto	Brocklesby Park	2
	Newsham Bridge	Brocklesby Park	1
	Gateway to House	Brocklesby Park	2 *
	Main Stable Block	Brocklesby Park	2 *
	Broxholme	Boontown Cottage	Boontown
Church of All Saints		Church Lane	2
Old Rectory		Church Lane	2
Farm Buildings at Manor Farm		Main Street	2
Manor Farm House		Main Street	2
Cornhill Farm House		North Carlton Road	2
Bullington	Bullington Hall Farmhouse	Wragby Road	2
Burton	Church of St Vincent	Church Lane	2 *
	Coach House at Old Rectory	Church Lane	2
	Old Rectory	Church Lane	2
	Debonair Cottage	Lincoln Road	2
	Gate Piers, Flanking Walls,	Lincoln Road	2
	Pedestrian Gates, to Burton Hall		
	No's 1- 8 (Inc) Monson Almshouses	Lincoln Road	2

APPENDIX 4 – SCHEDULE OF LISTED BUILDINGS

<u>PARISH</u>	<u>BUILDING</u>	<u>ADDRESS</u>	<u>GRADE</u>
Burton	Post Office	Lincoln Road	2
	Stone Cottage	Lincoln Road	2
	Essex House	Middle Street	2
	Garage at Essex House	Middle Street	2
	Mexborough House	Middle Street	2
	Old School, Wall, Gate Piers and Gate	Middle Street	2
	Forge Cottage, formerly Old Smithy Cottage	Middle Street	2
	Burton Hall	Off Lincoln Road	2 *
	Manor House	Off Middle Street	2
	Georgian House	Old Hall Yard	2
	No.'s 1 and 2 The Granary	The Hall Yard	2
Buslingthorpe	Church of St Michael	Buslingthorpe Road	2 *
	Manor Farmhouse	Buslingthorpe Road	2
	East Farm House	Lissington Lane	2
Cabourne	Cabourne Parva Farmhouse	Cabourne Parva Lane	2
	Cabourne Parva Granary	Cabourne Parve Lane	2
	Cabourne Parva Pump House	Cabourne Parva Lane	2
	Cabourne Lodge	High street	2
	Pelham's Pillar	High Street	2
	Cabourne House	Main Street	2
	Church of St Nicholas	Main Street	2*
	Church of St Nicholas	Caenby	2
Caenby	Gravestone at Church of St Nicholas	Caenby	2 *
	Hall Farm House	Caenby	2
	Pigeoncote at Hall Farm	Caenby	2
	Stable Block at Hall Farm	Caenby	2
	Eight Acres	Main Street	2
	The Cottage	Main Street	2
	Church of St Nicholas	Caenby	2
Caistor	Audleby House	Brigg Road	2
	Fonaby House	Brigg Road	2
	Hundon Manor House	Brigg Road	2
	Caistor Methodist Chapel	Chapel Street	2
	Paradise Cottage West and East	Church Folly	2
	Roman Wall	Church Folly	1
	Caistor Grammar School Old Building	Church Street	2
	Caistor School Library	Church Street	2
	Church of St Peter and St Paul	Church Street	1
	No 2 Hestcroft House	Church Street	2

APPENDIX 4 – SCHEDULE OF LISTED BUILDINGS

<u>PARISH</u>	<u>BUILDING</u>	<u>ADDRESS</u>	<u>GRADE</u>
Caistor	No's 3, 5 and 7 Church Street	Church Street	2
	No 9 Church Street	Church Street	2
	The Old Vicarage	Church Street	2
	No 3 Grimsby Road	Grimsby Road	2
	No 7 Grimsby Road	Grimsby Road	2
	Fleece Inn	Grimsby Road	2
	No.2 Tower House	Grimsby Road	2
	Tower Mill at Old Corn Mill	High Road	2
	No18 High Street	High Street	2
	No 24 Holly House - Gates and Entrance Piers	High Street	2
	House and Garage in garden of No 24 Holly House	High Street	2
	No's 1, 5, 7 and 9 Horsemarket	Horsemarket	2
	No 19 Caistor House	Market Place	2
	No 1 Market Place	Market Place	2
	No 10 Market Place	Market Place	2
	No 12 Market Place	Market Place	2
	No 2 Market Place	Market Place	2
	No 20 Market Place	Market Place	2
	No 24 Market Place	Market Place	2
	No 27 and 27a The Red Lion Hotel	Market Place	2
	No 28 Trustee Savings Bank	Market Place	2
	No's 3 and 4 Market Place	Market Place	2
	No's 5 and 5a Market Place	Market Place	2
	No's 8 and 9 Market Place	Market Place	2
	No 25 The Post Office	Market Place	2
	Pump	Market Place	2
	Tower at Mill Lane	Mill Lane	2
	No 1 Rest, No 3 Moss Bank, No 5 Hobbits Rest	Plough Hill	2
	No 2 The White House	Plough Hill	2
	No 4 Hill House	Plough Hill	2
	No 6 The Causeway	Plough Hill	2
	No 8 Plough Hill	Plough Hill	2
	Westgate House (No 7)	Plough Hill	2
	Caistor Primary School and School House	South Dale	2
	No 10 South Street	South Street	2
	No's 11 and 13 Beauclerk House	South Street	2
	No 15 South Street	South Street	2
	No 17 South Street	South Street	2

APPENDIX 4 – SCHEDULE OF LISTED BUILDINGS

<u>PARISH</u>	<u>BUILDING</u>	<u>ADDRESS</u>	<u>GRADE</u>
Caistor	No 22 South Street	South Street	2
	No 23A South Street	South Street	2
	No 23B South Street	South Street	2
	No's 24 and 26 South Street	South Street	2
	No 28 South Street	South Street	2
	No 30 South Street	South Street	2
	No 32 South Street	South Street	2
	No's 6 and 8 South Street	South Street	2
Cammeringham	Church of St Michael and All Angels	Main Street	2 *
	Garage at The Old Post Office	Main Street	2
	Gate Piers to Manor House	Manor Lane	2
	Manor House	Manor Lane	2 *
Cherry	Church of St Peter and St Paul	Church Lane	1
Willingham	The Manor House	Church Lane	2
	No's 21, 23, 25 and 27 High Street	High Street	2
Claxby	Church of St Mary	St Mary's Lane	1
	Claxby House	St Mary's Lane	2
	Corner House	St Mary's Lane	2
Cold	Green Lane Farm Cottage	Green Lane	2
Hanworth	Lychgate and Wall at Old Church House	Old Church House	2
	Old Church House	Old Church House	2
Corringham	Old Hall	Aisby Lane	2
	Church of St Lawrence	Church Lane	1
	Lychgate at Church of St Lawrence	Church Lane	2
	Corringham Windmill	Harpwell Road	2
	No 1 High Street	High Street	2
	Mill at Mill House Farm	Mill Lane	2
	Mill House Farmhouse Stables and Barn	Mill Mere Lane	2
	Dunholme	Church of St Chad	Holme Lane
Lampstand at Church of St Chad		Holme Lane	2
The Vicarage		Holme Lane	2
East Ferry	No 32 Main Street	Main Street	2
East	Church of St Peter	Church Lane	2
Stockwith	No 21 Front Street	Front Street	2
	No 39 Front Street	Front Street	2
	No 41 Front Street	Front Street	2
	No 49 Front Street, Gate and Railings	Front Street	2 *

APPENDIX 4 – SCHEDULE OF LISTED BUILDINGS

<u>PARISH</u>	<u>BUILDING</u>	<u>ADDRESS</u>	<u>GRADE</u>	
Faldingworth	Church of All Saints	Church Lane	2	
	Mill	High Street	2	
	Aborvita	Spridlington Road	2	
Fenton	White House	Main Street	2	
	Barn at Rear of No 7 Maltkiln Road	Maltkiln Road	2	
	No 1 Maltkiln Road	Maltkiln Road	2	
	No 7 Maltkiln Road	Maltkiln Road	2	
	Fenton High House	Newark Road	2	
	Barn and Pigeoncote at White Swan Farm	Newton Road	2	
	White Swan Farm House	Newton Road	2	
	White Swan Inn	Newton Road	2	
	Fillingham	No 3 Chapel Lane	Chapel Lane	2
No 5 Chapel Lane		Chapel Lane	2	
Entrance Lodges, Wall and Gateway to Fillingham Castle		Ermine Street	2 *	
Gate Piers at Fillingham Castle		Ermine Street	2	
Church of St Andrew		Main Street	2 *	
Lake House		Main Street	2	
Monument 10 yards south of Chancel of Church of St Andrew		Main Street	2 *	
The Old Rectory		Main Street	2	
Village Hall		Main Street	2	
Manor House		Manor House Lane	2	
Fillingham Castle		Middle Street	1	
Garden Gateway at Fillingham Castle		Middle Street	2	
Gateway at Fillingham Castle		Middle Street	2	
Haybarn at Castle Farm		Middle Street	2	
Stable Block, Outbuildings and Attached Cottage at Castle Farm		Middle Street	2	
Fiskerton		Church of St Clement	High Street	1
		Manor House	High Street	2
	Jessamine Cottage	Plough Lane	2	
Friesthorpe	Church of St Peter	Church Lane	2	
	Manor Farm House	Lincoln Road	2	
Fulnetby	Fulnetby House	Fulnetby House	2	
Gainsboro'	Church of St John the Divine	Ashcroft Road	C	
	School Building of St John the Divine	Ashcroft Road	2	
	Vicarage of St John the Divine	Ashcroft Road	2	

APPENDIX 4 – SCHEDULE OF LISTED BUILDINGS

<u>PARISH</u>	<u>BUILDING</u>	<u>ADDRESS</u>	<u>GRADE</u>
Gainsboro'	Britannia Works	Beaumont Street	2
	No 70 Beaumont Street	Beaumont Street	2
	Two Former Toll Lodges to Gainsborough Bridge to North and South Sides of the East End of the Bridge	Bridge Road	2
	Gainsborough Bridge	Bridge Road	2
	No 104 Bridge Street	Bridge Street	2
	No 110 Bridge Street	Bridge Street	2
	No's 134 and 136 Bridge Street	Bridge Street	2
	No 18 Bridge Street	Bridge Street	2
	No 54 Bridge Street	Bridge Street	2
	No's 56 and 58 Bridge Street	Bridge Street	2
	No 62 Bridge Street	Bridge Street	2
	No 90 Bridge Street	Bridge Street	2
	No 92 Bridge Street	Bridge Street	2
	Elswitha Hall	Caskgate Street	2 *
	Gate Piers to Elswitha Hall	Caskgate Street	2 *
	No 1 Church Street	Church Street	2
	No 106 Church Street	Church Street	2
	No's 62 and 64 Church Street	Church Street	2
	No 66 Church Street	Church Street	2
	No's 68 and 70 Church Street	Church Street	2
	No's 72, 74, 76 and 78 Church Street	Church Street	2 *
	No's 80 and 82 Church Street	Church Street	2
	No's 84 and 86 Church Street	Church Street	2
	No's 88 and 90 Church Street	Church Street	2
	Parish Church of All Saints	Church Street	A
	No's 1, 3, 5 and 7 Cobden Street	Cobden Street	2
	The Old Hall	Cobden Street	1
	Highfield Grange Farmhouse and Buildings	Corringham Road	2
	Hickman Hill	Coxs Hill	2
	Iron Gates and Gatepiers to north-west of Hickman Hill	Coxs Hill	2
	Clergy House to Roman Catholic Church of St Thomas of Canterbury	Cross Street	2
	Roman Catholic Church of St Thomas of Canterbury	Cross Street	2
	Parish Church of St Paul	Front Street	C
	Water Tower	Heapham Road	2
No 2 Lea Road	Lea Road	2	

APPENDIX 4 – SCHEDULE OF LISTED BUILDINGS

<u>PARISH</u>	<u>BUILDING</u>	<u>ADDRESS</u>	<u>GRADE</u>
Gainsboro'	No 24 Lord Street	Lord Street	2
	No's 31 and 33 Lord Street	Lord Street	2
	No 32 Lord Street	Lord Street	2
	No 35 The Tiger Inn	Lord Street	2
	No 37 Lord Street	Lord Street	2
	No 39 Lord Street	Lord Street	2
	No 51 Lord Street	Lord Street	2
	No 7 Lord Street	Lord Street	2
	White Hart Hotel	Lord Street	2
	No 21 Market Place	Market Place	2
	No 22 Market Place	Market Place	2
	No 30 Market Place	Market Place	2
	No's 34 and 36 Market Place	Market Place	2
	No 38 Market Place/ Occupied by Curters	Market Place	2
	No 5 Market Place	Market Place	2
	No 7 Market Place	Market Place	2
	County Court Building	Market Street	2 *
	Friends Meeting House	Market Street	2
	No 25 Market Street	Market Street	2
	No 29 Market Street	Market Street	2
	No's 31 and 33 Market Street	Market Street	2
	No's 35 and 37 Market Street	Market Street	2
	Gatepiers to No 94 Morton Road	Morton Road	2
	Lodge to Richmond House	Morton Road	2
	No 94 Ash Villa	Morton Road	2
	Richmond House (formerly The Hollies)	Morton Road	2
	No's 10 and 12 Morton Terrace	Morton Terrace	2
	No 2 Burbury House	Morton Terrace	2
	No's 4 and 6 Morton Terrace	Morton Terrace	2
	No 8 Morton Terrace	Morton Terrace	2
	Premises Occupied by Dorrington (Demolished)	North Street	2
	No 2A Ropery Road	Ropery Road	2
	No's 1 and 3 Silver Street	Silver Street	2
	No 10 Silver Street	Silver Street	2
	No's 11 and 13 Silver Street	Silver Street	2
	No 15 Silver Street	Silver Street	2
	No 16 Silver Street	Silver Street	2
	No 18 Silver Street	Silver Street	2

APPENDIX 4 – SCHEDULE OF LISTED BUILDINGS

<u>PARISH</u>	<u>BUILDING</u>	<u>ADDRESS</u>	<u>GRADE</u>
Gainsboro'	No 21A Silver Street	Silver Street	2
	No's 23 and 25 Silver Street	Silver Street	2
	No 27 Silver Street	Silver Street	2
	No 4 Silver Street	Silver Street	2
	No's 5 and 7 Silver Street	Silver Street	2
	No's 1 and 3 Southolme	Southolme	2
	No 14 Spital Terrace	Spital Terrace	2
	No 16 (Cleveland House)	Spital Terrace	2
	No's 35 and 37 Spring Gardens	Spring Gardens	2
	Police Station	Spring Gardens	2
	Lodge to Summer Hill House	Summer Hill	2
	Prospect House	Summer Hill	2
	Summer Hill House	Summer Hill	2
	Church of The Holy Trinity	Trinity Street	C
Gate Burton	Burton Chateau	Gainsborough Road	2 *
	Gateway to Gate Burton Hall	Gate Burton Hall	2
	Church of St Helen	Gate Burton Hall Dr	2
	Gate Burton Hall	Gate Burton Hall Dr	2 *
	No's 1 and 2 Gate Burton Hall Cottages	Gate Burton Hall Dr	2
	Old Rectory	Gate Burton Hall Dr	2
Glentham	Seggimoor Farm House	Bishop Norton Road	2
	The Old Parsonage	Bishop Norton Road	2
	Church of St Peter and St Paul	Church Lane	1
	Manor House	Church Lane	2
	Trap House at Manor House	Church Lane	2
	Cromwell House	Ermine Street	2
	House Adjacent to Cromwell House	Ermine Street	2
	Bridge Over Lakes at Norton Place	Norton Place	2 *
Prospect House	Off Washdyke Lane	2	
Glentworth	Church of St Michael	Church Street	2 *
	No 12 Church Street	Church Street	2
	Northlands House	Church Street	2
	The Old Vicarage	Church Street	2
	Glentworth Hall	Coachroad Hill	2 *
	No's 1, 2, 3 and 4 Hall Cottages	Coachroad Hill	2
	Scottish Farmhouse	St George's Hill	2
Goltho	Garden Wall and Pigeoncote at Goltho Hall	Apley Road	2
	Goltho Hall	Apley Road	2

APPENDIX 4 – SCHEDULE OF LISTED BUILDINGS

<u>PARISH</u>	<u>BUILDING</u>	<u>ADDRESS</u>	<u>GRADE</u>
Golto	Church of St George	Golto Road	2 *
Grange De Lings	Grange De Lings House	Grange De Lings House	1
Grasby	Church of All Hallows	Clixby	2 *
	Cross Base at Church of All Hallows	Clixby	2
	The Old Vicarage and The Old Vicarage Cottage	Station Road	2
	The Grange	The Grange	2
	Church of All Saints	Vicarage Lane	2
	The Post Office	Vicarage Lane	2
Grayingham	Church of St Radegund	Church Lane	2 *
	The Old Rectory	Church Lane	2
	Manor House	Main Street	2
Great Limber	Pimlico Farmhouse	Brigg Road	2
	Great Limber Lodge	Brocklesby Park	2
	Lodge Gate Piers and Screen	Brocklesby Park	2
	Mausoleum - Wall and Screen	Brocklesby Park	1
	Great Limber School and School House	Brocklesby Road	2
	Church of St Peter	Church Lane	1
	Boundary Farm House	Grasby Road	2
	Hunters Moon	Grasby Road	2
	Methodist Chapel	Grasby Road	2
	Barn at The Vicarage	High Street	2
	Cottage at The Vicarage	High Street	2
	Gateway and Garden Wall at The Vicarage	High Street	2
	K6 Telephone Kiosk	High Street	2
	No 2 & Adjoining Cottage	High Street	2
	The New Inn	High Street	2
	The Vicarage	High Street	2
	Town End House	High Street	2
	Limber Hill Farmhouse	Limber Hill	2
	The Old Priests House	The Square	2
Greetwell	Church of All Saints	Church Lane	2 *
	Greetwell Hall	Church Lane	2
	Monument to Thomas Straw	Church Lane	2
	Monument to Thomas Winn	Church Lane	2
	Stable Block at Greetwell Hall	Church Lane	2
	Greetwell Lodge and Wall with Gate Piers	Greetwell Lane	2
Hackthorn	Lodge Cottage	Cliff Road	2

APPENDIX 4 – SCHEDULE OF LISTED BUILDINGS

<u>PARISH</u>	<u>BUILDING</u>	<u>ADDRESS</u>	<u>GRADE</u>
Hackthorn	Church of St Michael & All Saints	Hall Drive	2 *
	Garden Cottage	Hall Drive	2
	2 Grave Slabs Under Eaves on South Side of Nave at Church of St Michael	Hall Drive	1
	Grave Marker at Church of St Michael	Hall Drive	1
	Hackthorn Hall	Hall Drive	1
	Lake Abutment and Weir	Hall Drive	2
	Popples Cottage	Hall Drive	2
	Stable Block and Carriage House, Hackthorn Hall	Hall Drive	2
	Stable Cottage	Hall Drive	2
	Stable Range - Stable Yard	Hall Drive	2
	4 Stone Coffins S.side of Church of St Michael	Hall Drive	2
	The Little House and 2 Pumps	Hall Drive	2
	The Old Barn	Hall Drive	2
	Village Hall	Hall Drive	2
	Derelict Cottages adjacent to Rose Cottage	Main Street	2
	K6 Telephone Kiosk	Main Street	2
	Old School House	Main Street	2
	Post Office and Village Forge	Main Street	2
	Barn and Pigeoncote at Manor Farm	Manor House Lane	2
	Manor House	Manor House Lane	2
Barn at Hackthorne Cliff Farm	Off Ermine Street	2	
Harpwell	Church of St Chad	Village Street	1
Heapham	Hawthornhouse Cottage	Common Lane	2
	Wesleyan Chapel	Common Lane	2
	Church of All Saints	Heapham Lane	1
	Cross Base	Heapham Lane	2
	Heapham Windmill	River Till Lane	2
Hemswell	Church of All Saints	Church Street	2 *
	Manor Farmhouse	Church Street	2
	Maypole	Church Street	2
	No's 10, 12, 14 and 16 Church Street	Church Street	2
	The Old Post Office	Church Street	2
	No 5 Church Street	Church Street	2
	Church of St Edmund	Spital-in-The-Street Rd	2
	Spital Almshouse	Spital-in-The-Street Rd	2
	Barn at Spital Almshouse	Spital-in-The-Street Rd	2
	No's 16 and 20 Weldon Road	Weldon Road	2

APPENDIX 4 – SCHEDULE OF LISTED BUILDINGS

<u>PARISH</u>	<u>BUILDING</u>	<u>ADDRESS</u>	<u>GRADE</u>
Holton Cum	Abbey Farm House	Abbey Farm House	2
Beckingham	Church of All Saints	Lincoln Road	1
	Holton Hall	Main Street	2
Holton Le	Broughton Farmhouse	Church Lane	2
Moor	Church of Saint Luke	Church Lane	2
	Pigeoncote at Barkworth Farm	Church Lane	2
	No's 1, 2 and 3 Yewfield Farm Cottages	Yewfield Farm	2
	Holton Hall	Off Church Lane	2 *
	Stables at Holton Hall	Off Church Lane	2
	Sundial at Holton Hall	Off Church Lane	2
	Ingham	Church of All Saints	Church Lane
Grange Farmhouse		Grange Lane	2
Applegarth House		The Green	2
No 33 The Green		The Green	2
School and School House attached to School		The Green	2
The Generous Britain Public House re-named "The Inn on the Green"		The Green	2
No's 2, 3, 4, 5, 7, 8 and 10 Jubilee Terrace Cottages		Vicarage Close	2
Keelby		Stable Block and Coach House next to Old Coaching House	Barton Street
	The Old Coaching House	Barton Street	2
	Church of St Bartholomew	Church Lane	1
	Churchyard Cross	Church Lane	2
	No 9 Church Lane - Shop and Church End Farmhouse	Church Lane	1
	Village Hall	King Street	2
	Manor House	Manor Street	2
	No 1 South Street, Outbuildings, Railings	South Street	2
	Rifle Range	South Street	2
	Kettlethorpe	Barn at Kettlethorpe Hall and Pump	Hall Lane
Church of St Peter and St Paul		Hall Lane	2
Churchyard Cross		Hall Lane	2
Gateway at Kettlethorpe Hall, Mounting Block, Garden Wall and Gate Piers		Hall Lane	2 *
Kettlethorpe Hall		Hall Lane	2
Kexby	No 2 Glentworth Road	Glentworth Road	2
Kirmond Le	Church Farmhouse	Main Street	2
Mire	Church of St Martin	Main Street	2

APPENDIX 4 – SCHEDULE OF LISTED BUILDINGS

<u>PARISH</u>	<u>BUILDING</u>	<u>ADDRESS</u>	<u>GRADE</u>	
Kirmond Le	Farmbuildings west of Manor House	Main Street	2	
Mire	Manor Farmhouse, Smithy and Stables	Main Street	2	
Knaith	Church of St Mary	Church Lane	2 *	
	Knaith Hall	Church Lane	2	
	Park Farm South Farmhouse	Kexby Lane	2	
Laughton	Outbuilding at Laughton Post Office	Blyton Road	2	
	Church of All Saints	Church Road	1	
	No 4 Church Road	Church Road	2	
	Laughton Hall Farmhouse	Off Church Road	2	
	Mount Pleasant Farmhouse	Off Scotton Road	2	
Lea	Holly House	Gainsborough Road	2	
	Mellow Cottage and Old Post Office	Gainsborough Road	2	
	The Cottage	Gainsborough Road	2	
	The Village Farmhouse	Gainsborough Road	2	
	Carthouse and Stables at The Old Rectory	Rectory Lane	2	
	Gate Piers at The Old Rectory	Rectory Lane	2	
	Gazebo at The Old Rectory	Rectory Lane	2	
	Outhouse adjacent to and south of Carthouse	Rectory Lane	2	
	Rectory Farmhouse	Rectory Lane	2	
	The Old Rectory	Rectory Lane	2	
	Church of St Helen	Willingham Road	1	
	No 1 and No 3 Willingham Road	Willingham Road	2	
	Legsby	Barn, Stables and Carriage House at Ivy House	East Torrington	2
		Church of St Michael	East Torrington	2
Ivy House		East Torrington	2	
Church of St Thomas		Main Street	2	
Village Hall		Main Street	2	
Linwood	Church of St Cornelius	Church Lane	1	
	Cross Base at Church of St Cornelius	Church Lane	2	
Lissington	Chestnut Cottage	Linwood Road	2	
	Church of St John The Baptist	Main Street	2	
Market Rasen	Church Bridge	Caistor Road	2	
	Corn Mill (Listed As Church Mill)	Caistor Road	2	
	Mill Bridge	Caistor Road	2	
	No 1 Caistor Road	Caistor Road	2	
	No's 5, 7, 9 and 11 Almshouses	Caistor Road	2	

APPENDIX 4 – SCHEDULE OF LISTED BUILDINGS

<u>PARISH</u>	<u>BUILDING</u>	<u>ADDRESS</u>	<u>GRADE</u>
Market Rasen	Methodist Centenary Chapel	Chapel Street	2 *
	War Memorial	Chapel Street	2
	Railway Station	Chapel Street	2
	Garden Wall at The Bungalow	Dear Street	2
	No 26 Dear Street - The Hermitage	Dear Street	2
	No 38 Dear Street	Dear Street	2
	The Elms	Gainsborough Road	2
	No 2 George Street - The George Public House	George Street	2
	Magistrates Court and Police Station	Kilwell Road	2
	No's 1 and 3 King Street	King Street	2
	No 11 King Street	King Street	2
	No 18 King Street - Registry Office	King Street	2
	No 23 King Street	King Street	2
	No 25 King Street	King Street	2
	No's 27 and 29 King Street	King Street	2
	No 32 King Street - The Grange Childrens Home	King Street	2
	No 33 King Street	King Street	2
	No 39 King Street	King Street	2
	No 5 King Street	King Street	2
	No 7 King Street	King Street	2
	Church of St Thomas	Market Place	2 *
	No's 1 and 2 Market Place	Market Place	2
	No 11 Market Place	Market Place	2
	No 27 Market Place	Market Place	2
	No's 9 and 10 Market Place - Midland Bank	Market Place	2
	Rear Facade of No 26 Market Place	Market Place	2
	No 3 Mill Street	Mill Street	2
	Corn Exchange	Queen Street	2
	No's 14, 16 and 18 Queen Street	Queen Street	2
	No's 17, 19, 21 and 23 Queen Street	Queen Street	2
	No 2 Queen Street - The Gordon Arms Hotel	Queen Street	2
	No 30 Queen Street - Spencers Newsagents	Queen Street	2
	No's 32 and 34 Queen Street - Rasen DIY	Queen Street	2
	No 33 Queen Street	Queen Street	2
	No's 36 and 38 Queen Street	Queen Street	2
	No's 37 and 39 Queen Street	Queen Street	2
	No's 40 and 42 Queen Street	Queen Street	2
	No 52 Queen St. The Kings Head Public House	Queen Street	2

APPENDIX 4 – SCHEDULE OF LISTED BUILDINGS

<u>PARISH</u>	<u>BUILDING</u>	<u>ADDRESS</u>	<u>GRADE</u>
Market Rasen	No 9 Queen Street - Manor House	Queen Street	2
	Maltings	Serpentine Street	2
	No's 14, 16 and 18 Union Street	Union Street	2
	De Aston School Headmasters House	Willingham Road	2
	Milestone Opposite No 65	Willingham Road	2
	No 24 Willingham Road	Willingham Road	2
	No's 36, 37, 38 and 39 Willingham Road	Willingham Road	2
Marton	Church of St Margaret of Antioch	Gainsborough Road	1
	Cross	Gainsborough Road	2
	Ingelby Arms Public House	Gainsborough Road	2
	No 21 Gainsborough Road and Attached Barn	Gainsborough Road	2
	No 25 Gainsborough Road	Gainsborough Road	2
	Thornleigh House	Gainsborough Road	2
	Signal Box at Stow Park Station	Tillbridge Lane	2
	Stow Park Station	Tillbridge Lane	2
	Windmill	Trent Port Lane	2
	Berfoston Cottage	Wapping Lane	2
	Wapping Lane Farmhouse and Attached Outbuilding	Wapping Lane	2
	Middle Rasen	Milestone, North Side of Gainsborough Road	Gainsborough Road
Loretto Cottage		Low Church Road	2
Church of St Peter		North Street	2 *
Water Mill		Off Low Church Road	2
Morton	Garden House at Eliot House (Formerly Morton Hall)	Crooked Billet Street	2
	No 21 Eliot House (Formerly Morton Hall)	Crooked Billet Street	2
	Manor House	Dog and Duck Lane	2
	Morton House	Front Street	2
	No 16 Front Street and Gate and Railings	Front Street	2
	No 48 Front Street and Railings	Front Street	2
	No 50 Front Street - Willow Bank and Gate and Railings	Front Street	2 *
	Stable Block and Yard at Morton House	Front Street	2
	Mill at Gainsborough Laundry	Mill Road	2
	No 1 The Bramlings	Trentside	2
Nettleham	No 5 Beckside	Beckside	2
	Church of All Saints	Church Street	1
	Coffin	Church Street	2
	Gravestone	Church Street	2
	No 1 Church Street	Church Street	2

APPENDIX 4 – SCHEDULE OF LISTED BUILDINGS

<u>PARISH</u>	<u>BUILDING</u>	<u>ADDRESS</u>	<u>GRADE</u>
Nettleham	No 10 Church Street	Church Street	2
	No 11 Church Street - Hillstead	Church Street	2
	No 25 East Street - The Old Vicarage	East Street	2
	Gates and Piers to Nettleham Hall	Hall Lane	1
	Ash Tree Farmhouse	High Street	2
	Barn, Waggon Hovel & Pigeoncote at Ash Tree Farm	High Street	2
	No 19 High Street	High Street	2
	Old School and School House	High Street	2
	The Cottage	High Street	2
	White Hart Inn	High Street	2
	Nettleham Fields Farmhouse	Lincoln Road	2
	Stables at Nettleham Fields Farmhouse	Lincoln Road	2
	No 11 North Street - Walnut Farmhouse, Barn and Stables	North Street	2
	Washhouse at No 11 North Street	North Street	2
	No 18 The Crescent	The Crescent	2
	Barn at Beck House	The Green	2
	Beck House	The Green	2
	No 1 The Green - The Plough Inn	The Green	2
	No 2 The Green	The Green	2
	Stable Range at Beck House	The Green	2
Nettleton	Church of St John the Baptist	Church Street	2 *
	The Old Rectory	Church Street	2
	Mansgate Cottage and House	Mansgate Hill	2
	Pelham House	Moortown Road	2
	Nettleton House	Nettleton House	2
	Oxgangs Farmhouse	Nettleton Top	2
	Nettleton Wold Farmhouse	Normanby Road	2
	Stope Hill Farm House	Stope Hill	2
Newton On Trent	Hall Farmhouse	High Street	2
Trent	No 30 High Street	High Street	2
	Old Hall Farmhouse	High Street	2
	The Reindeer	High Street	2
	White House Farmhouse	High Street	2
	Church of St Peter	Off High Street	2 *
Normanby	Malkiln Farm House	Chapel Lane	2
By Spital	Beehive Farmhouse	Front Street	2
	Old Beer House	Front Street	2

APPENDIX 4 – SCHEDULE OF LISTED BUILDINGS

<u>PARISH</u>	<u>BUILDING</u>	<u>ADDRESS</u>	<u>GRADE</u>
Normanby	Church of St Peter	Main Street	1
By Spital	School	Main Street	2
	School House	Main Street	2
	Manor House	Mill Lane	2
	Orchard House	Off Front Street	2
	High House	Private Lane	2
	Methodist Chapel	Private Lane	2
Normanby Le Wold	Church of St Peter	Church Lane	2 *
North Carlton	Church of St Luke	Main Street	2 *
	North Carlton Hall	Main Street	1
North Kelsey	Tower Mill at North Kelsey Mills	Carr Road	2
	Church Farmhouse, Gateposts, Wall and Railings	Main Street	2
	Church of St Nicholas/or All Hallows	Main Street	2
	Drury House	South Street	2
North	Corner Cottage	Main Road	2
Willingham	Cottage Adjacent to Old Post Office	Main Road	2
	Milestone on South Side of Road Near Spring Bank Farm	Main Road	2
	Milestone in Village Centre on South Side of Road	Main Road (A631)	2
	Church of St Thomas	Main Road	2
	Milestone on South Side of Road Near Lowfield Farm	Main Road (A631)	2
	Old Post Office	Main Road	2
	Northorpe	Church of St John The Baptist	Manor Street
Manor House		Manor Street	2
Rose Cottage		Manor Street	2
Village Hall		Manor Street	2
No 6 Monson Road		Monson Road	2
Northorpe Hall		Monson Road	2
Northorpe Old Hall		Monson Road	2
Osgodby	Beech House	Main Street	2
	Blessed Lady and St Joseph Chapel and House	Main Street	2
	Church of St Peter	Main Street	1
	Entrance Piers to Grounds of Kingerby Manor	Main Street	2
	Kingerby Manor	Main Street	2
	Nos 1 and 2 Brick Cottages	Main Street	2
	Stables at Kingerby Manor	Main Street	2
Tomb of St. Peter	Main Street	2	

APPENDIX 4 – SCHEDULE OF LISTED BUILDINGS

<u>PARISH</u>	<u>BUILDING</u>	<u>ADDRESS</u>	<u>GRADE</u>
Osgodby	Church of St Andrew	Main Street, Kirkby-Cum-Osgodby	2
	Cross Base at Church of St Andrew	Main Street, Kirkby-Cum-Osgodby	2
	Manor Farmhouse	Off Main Street	
	Kirk House	Owersby Road, Kirkby	
	Grooms House at Usselby Hall	Usselby	2
	Usselby Hall	Usselby	2
	Church of St Margaret	Ussleby	2
Owersby	Thornton House	Cater Lane	2
	Church of St Martin	Church Lane	2
	The Old Vicarage	Church Lane	2
	Church of All Saints	Church of All Saints, Thornton Le Moor	2 *
	Hall Farm House	Hall Farm House	2
	Manor Farm House	Manor Farm House	2
	Old Rectory	Old Rectory, Thornton Le Moor	2
	Pump at South Owersby House	South Owersby House	2
	South Owersby House	South Owersby House	2
Owmbly By	Church of St Peter and St Paul	Church Lane	1
Spital	Owmbly Cliff Farm	Ermine Street	2
	Manor House	Fen Road	2
Pilham	Church Gate and Railings	Main Street	2
	Church of All Saints	Main Street	2 *
	Firs Farm	Main Street	2
	Lime Cottage	Main Street	2
Rand	Church of St Oswald	Church Lane	2 *
Reepham	Church of St Peter and St Paul	Church Lane	2 *
	No 1, 3, 4, and 5 The Green - M'lacs Cottage	Church Lane	2
	Rose Cottage	Church Lane	2
	Bartlegarth House	High Street	2
	The Old Manor House and Lawris Cottage	High Street	2
	The Manor House	Kennel Lane	2
	Laburnum Farmhouse and The Old House	Smooting Lane	2
Riby	Barn at Church Farm	Main Street	2
	Church Farmhouse	Main Street	2
	Church of St Edmund	Main Street	2 *
	Riby Grange	Riby Grange	2
Riseholme	Gravestone and Railings at Riseholme Church	Off Riseholme Lane	2
	Riseholme Hall	Off Riseholme Lane	2

APPENDIX 4 – SCHEDULE OF LISTED BUILDINGS

<u>PARISH</u>	<u>BUILDING</u>	<u>ADDRESS</u>	<u>GRADE</u>
Riseholme	Stable Block and Wall at Riseholme Hall	Off Riseholme Lane	2
	Niven House, Pump, Wall, Gate Piers, Stables and Coach House	Riseholme Lane	2
	Parish Church of St Mary	Riseholme Lane	2 *
	Riseholme Grange	St Georges Lane	2
	Blacksmith's Arms	Main Street	2
Rothwell	Rothwell Villa	Main Street	2
	Church of St Mary Magdalene	School Lane	1
	The Old Rectory	School Lane	2
	Rothwell Farmhouse	Thoresway Road	2
	Saxby	Church of St Helen	Main Street
Manor House		Main Street	2
Saxilby	Saxilby Moor Mill	Broadholme Road	2
	Church of St Botolph	Church Lane	1
	No 50 Church Road - The Manor House	Church Road	2
	No 103 High Street and Pump	High Street	2
	No 105 High Street	High Street	2
	No 76 High Street - The Old Hall	High Street	2 *
	Ingleby Chase	Ingleby	2
	Railway Station and House	Station Yard	2
	Scampton	Church of St John The Baptist	High Street
No 14 High Street		High Street	2
Old Rectory and Faggots End		High Street	2
Gateway at Scampton House Farm		Off High Street	1
Hangers 1-4 (C Type Hangars)		RAF Scampton	2
Till Bridge Farm Cottages		Till Bridge Lane	2
Scothern		Church of St Germain	Church Street
	Barn and Stable at Scothern Cliff Farm	Heath Lane	2
	The Manor House	Main Street	2
Scotter	Church of St Peter	Church Lane	1
	The Rectory	Church Lane	2
	Old Windmill	Gainsborough Road	2
	Pigeoncote at No 22 High Street - Soulby Farm	High Street	2
	No 1 Hobb Lane	Hobb Lane	2
	The Old Manor House	Riverside	2 *
	Scotter Wood Lodge	Scotter Wood	2
	Manor House	The Green	2 *
	Scotton	Acacia Cottage	Eastgate

APPENDIX 4 – SCHEDULE OF LISTED BUILDINGS

<u>PARISH</u>	<u>BUILDING</u>	<u>ADDRESS</u>	<u>GRADE</u>
Scotton	Church of St Genwys	Eastgate	1
Searby	Church of St Nicholas	Back Lane	2
	Island Cottage	Back Lane	2
	Manor House	Back Lane	2
	Roadside Shelter	Back Lane	2
	Tithe House	Main Street	2
	Owmbly Mount	Owmbly	2
	Old Vicarage	Owmbly Mount	2
Sixhills	Church of All Saints	Church Lane	2
	The Grange	Legsby Road	2
	The Nunnery	Lincoln Lane	2
	Mill Platt Farmhouse	Vicarage Lane	2
Snarford	Church of St Lawrence	Church Lane	1
	Manor House	Snelland Lane	2
Snelland	Church of All Saints	Church Lane	2
Snitterby	The Old Rectory	Bishop Norton Road	2
	Hillside House and Attached Outbuildings	High Street	2
	Acorn House and Gateway	Moor Road	2
	Church of St Nicholas	Moor Road	2
	Hayes Farmhouse	Moor Road	2
	Manor House and Garden Wall	School Lane	2
Somerby	Church of St Margaret	Church of St Margaret	2 *
	Grange Farmhouse	Grange Farmhouse	2
	The Monument	Somerby	2
South Carlton	Bluebell Cottage	North Street	2
	Church of St John the Baptist and Monson	North Street	1
	Mausoleum		
	Gravestone to William Sander	North Street	2
	The Hall	North Street	2
	Anderson House Farmhouse	South Street	2
	Cedars Farm House	South Street	2
	Pear Tree Cottage	South Street	2
	Monson Free School	West Street	2
South Kelsey	Old School House	Brigg Road	2
	Lock 5 Caistor Canal	Caistor Canal	2
	Lock 4 Caistor Canal	Caistor Canal	2
	Lock 3 Caistor Canal	Caistor Canal	2
	Lock 2 Caistor Canal	Caistor Canal	2

APPENDIX 4 – SCHEDULE OF LISTED BUILDINGS

<u>PARISH</u>	<u>BUILDING</u>	<u>ADDRESS</u>	<u>GRADE</u>
South Kelsey	Lock 1 Caistor Canal	Caistor Canal	2
	Ancholme Tow Patch Bridge	Caistor Canal	2
	Bull Inn	Caistor Road	2
	Moortown House	Moortown	2
	Sundial at Moortown House	Moortown	2
	Archway to South Kelsey Hall	Thonton Road	2
	Tower at South Kelsey Hall	Thornton Road	2
	Church of St Mary	Waddingham Road	2
	Monument to Skipworth Family in Graveyard of Church of St Mary	Waddingham Road	2
Spridlington	Church of St Hilary	Church Hill	2
	Elms House (Formerly Elms Farmhouse)	Elms Farm House	2
	Farm Buildings at Elms House (Formerly Elms Farmhouse)	Elms Farm House	2
	Church View Farmhouse	Owmbly Road	2
	The Hall	Owmbly Road	2
	Village Hall	Owmbly Road	2
	No 20 Hill Road	Hill Road	2
Springthorpe	Church of St Lawrence and St George	School Lane	1
Stainfield	Church of St Andrew	Kingsthorpe Lane	2 *
	The Mill and "Church House" Former Farmbuilding at Stainfield Hall	Kingsthorpe Lane	2
	Gate Pier at Stainfield Hall	Kingsthorpe Lane	2
	Stables at Stainfield Hall	Kingsthorpe Lane	2
	Stainfield Hall	Kingsthorpe Lane	2
	Manor Farmhouse	Manor Lane	2
Stainton By	Cross Shaft and Base in Garden of Fairlea Cottage	Back Lane	2
Langworth	Stainton House	Back Lane	2
	Church of St John The Baptist	Church Lane	2
	Reasby Hall	Reasby Hall	2
Stainton Le	Church of St Andrew	Manor Lane	2
Vale	South Farmhouse	School Lane	2
	Stainton Hall Farm Office and Attached Cottage	Stainton Hall Lane	2
	Stainton Hall Farmhouse	Stainton Hall Lane	2
Stow	Church of St Mary	Church Lane	1
	No 21 Church Lane	Church Lane	2
	Stables and Pigeoncote at Church End Farm	Church Lane	2
	Threshing Barn at Church End Farm	Church Lane	2

APPENDIX 4 – SCHEDULE OF LISTED BUILDINGS

<u>PARISH</u>	<u>BUILDING</u>	<u>ADDRESS</u>	<u>GRADE</u>
Stow	Whipping Post	Church Lane	2
	Church of St Edith	Coates Lane	1
	Monument	Coates Lane	2
	No 9 Ingham Road	Ingham Road	2
	Manor Farmhouse	Stow Park Road	2
	No 6 Sturton Road	Sturton Road	2
	Wesleyan Chapel	Sturton Road	2
Sturton By	Barn at Bransby House for Retired Horses	Bransby Main Street	2
Stow	Subscription Mill	Overhill Lane	2
	Church of St Hugh of Avalon	Stow Road	2
	Lych Gate and Wall of Church of St Hugh of Avalon	Stow Road	2
	Old Hall	Stow Road	2
	Old Rectory Home for The Elderly	Stow Road	2
	Gallows Dale Farmhouse	Tillbridge Lane	2
Sudbrooke	Church of St Edward the Confessor	Church Lane	2 *
	Cross Base at Church of St Edward the Confessor	Church Lane	2
	Gate Piers at Church of St Edward	Church Lane	2
	Sudbrooke Park Bridge	Main Drive	2
	Gates, Gate Piers and Two Lodges	Wragby Road	2
Swallow	Church of Holy Trinity	Caistor Road	2 *
	Cuxwold Hall	Caistor Road	2
	Swallow Grange Farmhouse and Attached Stable	Caistor Road	2
	Cart Shed at Swallow Grange	Caistor Road	2
	Crewyard at Swallow Grange	Caistor Road	2
	Horse Gin at Swallow Grange	Caistor Road	2
	Church of St Nicholas	Cuxwold Main Street	2 *
	Swallow Cottage	Limber Lane	2
	Swallow Mount Farmhouse	Swallow Mount Lane	2
	Swallow Vale Farmhouse	Swallow Mount Lane	2
Swinhope	Cold Harbour Farmhouse	Cold Harbour Lane	2
	Church of St Helen	Swinhope Lane	2
	Swinhope House	Swinhope Lane	2 *
	The Old Rectory	Swinhope Lane	2
Tealby	No 34 Tealby Vale	Caistor Lane	2
	No 36 Caistor Lane - Vale Farmhouse	Caistor Lane	2
	No 4 Caistor Lane - Curate's Cottage	Caistor Lane	2
	No 6, 8 and 10 Caistor Lane	Caistor Lane	2
	Stockhill Cottage	Caistor Lane	2

APPENDIX 4 – SCHEDULE OF LISTED BUILDINGS

<u>PARISH</u>	<u>BUILDING</u>	<u>ADDRESS</u>	<u>GRADE</u>	
Tealby	The Vicarage	Caistor Lane	2	
	Brick House and Burleys	Front Street	2	
	Crown House	Front Street	2	
	Methodist Chapel	Front Street	2	
	Primrose Cottage	Front Street	2	
	School	Front Street	2	
	Schoolhouse and Attached Cottage	Front Street	2	
	The King's Head Public House	Kingsway	2	
	Church of All Saints	Rasen Road	1	
	Dovecote Cottage	Rasen Road	2	
	Low Moor Farmhouse	Rasen Road	2	
	Wingates	Rasen Road	2	
	Linden House	Sandy Lane	2	
	No 1 Sandy Lane	Sandy Lane	2	
	Corner House	Tealby Lane	2	
	Ruins of Bayon's Manor Including Remains of Icehouse and Gateway	Tealby Lane	2	
	Thorpe Farmhouse	Tealby Lane	2	
	Mill Stables, Bakehouse and Hayloft	Tealby Thorpe Lane	2	
	Watermill and Attached Outhouse	Tealby Thorpe Lane	2 *	
	Castle Farmhouse	Walesby Road	2	
	Milestone, South Side of Willingham Road	Willingham Road	2	
	Thoresway	Church of All Saints	Croxby Main Street	2 *
		Croxby Hall	Croxby Main Street	2 *
		Old Rectory	Croxby Main Street	2
		Stone Farmhouse	High Street	2
Church of St Mary		Main Street	2	
Old Rectory		Main Street	2	
Watermill		Main Street	2	
Wheelhouse at Thoresway Water Mill		Main Street	2	
Thoresway Grange Farmhouse		Rothwell Road	2	
Thorganby		Barn at Thorganby House Farm	Main Street	2
	Church of All Saints	Main Street	2	
	Thorganby House	Main Street	2	
	Thorganby Hall	Thorganby Hall Lane	2	
Thorpe	Thorpe-in-The-Fallows Farmhouse	Village Street	2	
Toft Newton	Church of St Michael	Main Street	2 *	
	Church of St Peter and St Paul	Toft Next Newton	2	

APPENDIX 4 – SCHEDULE OF LISTED BUILDINGS

<u>PARISH</u>	<u>BUILDING</u>	<u>ADDRESS</u>	<u>GRADE</u>
Torksey	Monument to Mary Roach	Toft Next Newton	2
	The Limes	Toft Next Newton	2
	The Paddocks - Castle View	Church Lane	2
	Torksey Lock and Footbridge	Foss Dike Side	2
	Church of St Peter	Main Street	2 *
	Gravestone	Main Street	2
	Torksey Castle	Trent Side	1
Upton	Torksey Viaduct Over River Trent	Trent Side	2 *
	Barn at Hall Farm	High Street	2
	Church of All Saints	High Street	2 *
	Hall Farmhouse and Garden Wall	High Street	2
	No 18 High Street and Attached Outbuildings	High Street	2
	No 26 High Street	High Street	2
	No 28 High Street	High Street	2
Waddingham	No 37 High Street	High Street	2
	Old Tollgate Bridge	Brandy Wharf	2
	Warehouse	Brandy Wharf	2
	Church of St Mary and St Peter	Church Road	2 *
	The Old Rectory	Church Road	2
	Cliff House	Cliff Lane	2
	Chapel Farmhouse	Common Road	2
	Waddingham Mill	High Street	2
	Old School House	Kirton Road	2
	Nos 1-5 and Attached Shop	The Green	2
Walesby	Risby Manor House	Catskin Lane	2
	The Row Nos 1-4 (Continuous)	Rasen Lane	2
	Barn at Walesby Farmhouse	Rasen Road	2
	Church of St Mary	Rasen Road	2 *
	Walesby Farmhouse	Rasen Road	2
	Church of All Saints	Rectory Lane	1
	Old Rectory	Rectory Lane	2
Welton	No 18 - Stonecliffe House	Cliff Road	2
	Pigeoncote at Ryland Farmhouse	Eastfield Lane	2
	Ryland Farmhouse	Eastfield Lane	2
	Brink Hall Farmhouse	Heath Lane	2
	Church of St Mary	Lincoln Road	2 *
	Cross at Church of St Mary	Lincoln Road	2
	No 10 Lincoln Road	Lincoln Road	2

APPENDIX 4 – SCHEDULE OF LISTED BUILDINGS

<u>PARISH</u>	<u>BUILDING</u>	<u>ADDRESS</u>	<u>GRADE</u>
Welton	No 25 - Brook House	Lincoln Road	2
	Pair of Gravestones at East End of Church of St Mary	Lincoln Road	2
	Pump On The Green	Lincoln Road	2
	War Memorial in Churchyard of Church of St Mary	Lincoln Road	2
	No 7 Ryland Road	Ryland Road	2
	Stonefaces	Sudbeck Lane	2
West Firsby	Manor Farm	Manor Farm	2
West Rasen	Church of All Saints	Church Lane	1
	Churchyard Cross	Church Lane	2
	Park House	Church Lane	2
	Packhorse Bridge Over River Rasen	Main Street	2 *
	The Post Office	Main Street	2
	Holme Farm House	Off Forge Lane	2
	Rectory Farm House	Rectory Farm House	2
Wickenby	Church of St Peter and St Lawrence	Lissington Road	2 *
	Manor Farm House	Snarford Road	2
	Willow Tree Farmhouse and Barn	Snelland Road	2
	1-4 Station Road (Inclusive)	Station Road	2
Wildsworth	Barn at Westgate Farm	Meynell Street	2
	No 15 Meynell Street	Meynell Street	2
	No 16 Meynell Street	Meynell Street	2
	Westgate House and Railings	Meynell Street	2
Willingham	No 20 Fillingham Road	Fillingham Road	2
By Stow	Church of St Helen	High Street	2
	Grange Farmhouse	High Street	2
	Willingham House	High Street	2
	No 1 and 2 Old Rectory	Stow Road	2
	No 1 and 3 Stow Road	Stow Road	2
Willoughton	Church of St Andrew	Church Lane	2
	Methodist Chapel	Hollowgate Hill	2
	Temple Garth Farmhouse	Temple Garth Lane	2

WEST LINDSEY LOCAL PLAN FIRST REVIEW

JUNE 2006

APPENDIX 5

HISTORIC PARKS & GARDENS



APPENDIX 5 – SCHEDULE OF HISTORIC PARKS AND GARDENS

<u>SITE</u>	<u>PARISH</u>	<u>GRID REFERENCE</u>
Aisthorpe Hall	Aisthorpe	SK947803
Barlings Hall	Barlings	TF0880743
Bigby Old Rectory	Bigby	TA060073
Kettleby House	Bigby	TA034078
Norton Place	Bishop Norton	SK970906
Blyborough Hall	Blyborough	SK933945
Brattleby Hall	Brattleby	SK947809
Brocklesby Park*	Brocklesby	TA1210
Burton Hall	Burton	SK960740
Caenby Hall	Caenby	TF000890
Cammeringham Manor	Cammeringham	SK949820
Somerby	Corringham	SK848900
Fillingham Castle*	Fillingham	SK9586
Fiskerton Old Hall	Fiskerton	TF060722
Fulnetby Hall	Fulnetby	TF097795
Gate Burton	Gate Burton	SK835832
Glentworth Hall	Glentworth	SK945882
Golto Hall	Golto	TF116766
Greetwell Hall	Greetwell	TF015713
Hackthorn Hall*	Hackthorn	SK9982
Harpswell	Harpswell	SK934899
Holton Hall	Holton cum Beckering	TF118813
Holton le Moor Hall	Holton le Moor	TF086979
Kettlethorpe Hall	Kettlethorpe	SK849756
Knaith Hall	Knaith	SK828845
Lea Park	Lea	SK830864
Nettleham Hall	Nettleham	SK995757
Nettleham Field	Nettleham	SK993745
Nettleton Lodge	Nettleton	TA088006
North Carlton Hall	North Carlton	SK944775
Willingham Park	North Willingham	SK874842
Willingham Hall	North Willingham	TF145885
Northorpe Hall	Northorpe	SK899968
Kingerby Hall	Osgodby	TF057927
Usselby Hall	Osgodby	TF095935
Riby Park	Riby	TA182073
Riseholme Hall*	Riseholme	TF2865
Rothwell House	Rothwell	TF150993
Scampton House	Scampton	SK946795
Somerby Hall	Somerby	TA061068

APPENDIX 5 – SCHEDULE OF HISTORIC PARKS AND GARDENS

<u>SITE</u>	<u>PARISH</u>	<u>GRID REFERENCE</u>
Manor House	South Carlton	SK952765
Moortown House	South Kelsey	TF065997
South Kelsey Hall	South Kelsey	TF045976
Spridlington Hall	Spridlington	TF007850
Stainfield Hall	Stainfield	TF110732
Reasby Hall	Stainton by Langworth	TF067797
Stainton Hall	Stainton le Vale	TF165946
Sudbrooke Park	Sudbrooke	TF040760
Cuxwold Hall	Swallow	TA170012
Rookery Park	Swallow	TA179031
Swinhope Hall	Swinhope	TF213963
Bayons Park	Tealby	TF162905
Thonock Park	Thonock	SK830915
Croxby Hall	Thoresway	TF190980
Thorganby Hall	Thorganby	TF210981
Templegarth	Willoughton	SK927932

* These Parks and Gardens are contained within the national register of Parks and Gardens compiled by English Heritage.

WEST LINDSEY LOCAL PLAN FIRST REVIEW

JUNE 2006

APPENDIX 6

ANCIENT WOODLANDS



APPENDIX 6 – SCHEDULE OF ANCIENT WOODLANDS

<u>SITE</u>	<u>PARISH</u>	<u>GRID REFERENCE</u>
College Wood	Apley	TF121755
Scotgrove Wood	Bardney	TF130700
Austacre Wood	Bardney	TF145719
Southrey Wood	Bardney	TF130680
Ivy Wood	Bardney	TF145738
Barlings Park	Barlings	TF066750
Wharton Wood	Blyton/Corringham	SK840920
Alder Wood	Brocklesby	TA133135
Cocklode Wood/Great West Wood	Bullington/Golto	TF105765
Buslingthorpe Wood	Buslingthorpe	TF079840
Birch Wood	Corringham	SK845913
Somerby/Hornby Woods	Corringham	SK840907
Willoughton Wood	Corringham	SK859888
Long Wood	Fiskerton	TF080722
Shaft Wood	Friesthorpe	TF064838
Whites Wood	Gainsborough	SK838898
Warren Wood	Gainsborough	SK827880
Bass Wood	Gainsborough/Corringham	SK845842
Burton Wood	Gate Burton	SK845831
Pleasure House Wood	Golto	TF128762
Laughton Woods	Laughton	SK861981
Lea Wood	Lea	SK835878
Stag Wood	Lea	SK843859
Lynwode Wood	Limwood/Legsby	TF120858
Eleanor Wood	Linwood	TF115853
Legsby Wood	Linwood/Legsby	TF130867
Big Wood	Nettleton	TA086005
Newball Wood	Newball	TF090760
Far North End Wood	Newball	TF089775
Hardy Gang Wood	Newball	TF095750
Gatecliff Wood	Newball	TF086750
Claxby Wood	Normanby le Wold	TF118944
Kingerby Wood	Osgodby	TF045913
Short Wood	Rand	TF098775
Stainfield Wood	Stainfield	TF120720
Foxhall Wood	Stainfield	TF110737
Camshaws Plantation	Stainfield	TF125743
Stainton Wood	Stainton by Langworth	TF075785
Irby Dales Wood	Swallow	TA185050

APPENDIX 6 – SCHEDULE OF ANCIENT WOODLANDS

<u>SITE</u>	<u>PARISH</u>	<u>GRID REFERENCE</u>
Thurlby Wood	Upton	SK848872
Sedge Copse	West Rasen	TF070907
Wickenby Wood	Wickenby	TF080830

WEST LINDSEY LOCAL PLAN FIRST REVIEW

JUNE 2006

APPENDIX 7

**REGIONALLY IMPORTANT
GEOLOGICAL/GEOMORPHOLOGICAL SITES
(RIGs)**



**APPENDIX 7 – SCHEDULE OF REGIONALLY IMPORTANT
GEOLOGICAL/GEOMORPHOLOGICAL SITES (RIGs)**

<u>SITE</u>	<u>PARISH</u>	<u>GRID REF.</u>
Bigby Chalkpit	Bigby	TA060080
Fonaby Sandpit	Caistor	TA104034
Hardwick Hill Sandpit	East Ferry	SK836996
Short Ferry Claypits	Fiskerton	TF087710
Grasby Chalk Quarry	Grasby	TA088052
Mansgate Quarry	Nettleton	TA123003
Backyard Farm Brickpit	North Kelsey	TA0661016
North Willingham Hill Quarry	North Willingham	TF175884
Bully Hill	Tealby	TF165915

WEST LINDSEY LOCAL PLAN FIRST REVIEW

JUNE 2006

APPENDIX 8

SUPPLEMENTARY PLANNING GUIDANCE (SPG)



APPENDIX 8 – LIST OF SUPPLEMENTARY PLANNING GUIDANCE (SPG)

1. Lincolnshire Design Guide for Residential Areas
(Produced jointly by West Lindsey District Council, County Council & other Lincolnshire Districts and to be reviewed and revised in collaboration with all the Lincolnshire District Councils)

2. Conservation Area Appraisal for the following settlements:

Brattleby	Hemswell
Burton	Holton le Moor
Caistor	Ingham
East Stockwith	Market Rasen
Fillingham	Nettleham
Gainsborough Town Centre	Reepham
Gainsborough Riverside	Saxilby
Gainsborough Britannia Works	South Carlton
Glentham	Spidlington
Glentworth	Springthorpe
Great Limber	Tealby
Hackthorn	Tealby Thorpe
	Welton

(All Produced By West Lindsey District Council)

4. Tealby Village Design Statement
(Produced By Tealby Village Community & West Lindsey District Council)

5. Welton Village Design Statement
(Produced By Welton Village Community & West Lindsey District Council)

6. West Lindsey Countryside Design Summary
(Produced by West Lindsey District Council)

7. Off-Site Contributions for Affordable Housing
(Produced by West Lindsey District Council)

8. Wilson Street Area (Gainsborough) Development Brief
(To be produced by West Lindsey District Council)

WEST LINDSEY LOCAL PLAN FIRST REVIEW

JUNE 2006

APPENDIX 9

VEHICLE & CYCLE PARKING STANDARDS



APPENDIX 9 – VEHICLE AND CYCLE PARKING STANDARDS

BASIS OF STANDARDS

The new standards have been derived from a review of the parking standards used in the current Local Plan, in conjunction with the recommended standards produced by Lincolnshire County Council as the Highway Authority and outlined within PPG13 (Transport).

It must be stressed that all of the parking standards given below are **MAXIMUM** requirements. There are no minimum car parking requirements, however when assessing all development proposals the issue of highway safety will be considered. In some circumstances where little car parking is provided the Local Planning Authority may feel after consultation with the Highway Authority that such a lack of car parking may result in highway safety concerns. In such circumstances the Local Planning Authority will negotiate with developers to ensure that the potential highway safety concerns are adequately addressed.

The cycle parking standards are **MINIMUM** requirements.

RESIDENTIAL

HOUSES AND FLATS (Use Class C3)

Where the provision for residents car parking is within the curtilage of a dwelling - A maximum of two car or garage spaces for residents where the dwelling has three or less bedrooms, and a maximum of three car or garage spaces for residents where the dwelling has more than three bedrooms, plus one additional parking space per dwelling for visitors in either case.

Where the provision for residents car parking is outside the curtilage - As above, but the provision for visitor car parking will be one space per two dwellings.

The conversion or subdivision of existing buildings for residential use, or the use of properties for multi-occupancy residential use should not create or exacerbate significant road safety or on-street parking problems.

Where individual dwellings are served by access points directly off a distributor road, a turning space will normally be required within the curtilage in addition to the provision of any garage/parking facilities.

Communal parking facilities provided outside of the curtilage for residents and/or visitors will need to be situated conveniently in relation to the dwellings served.

SHELTERED HOUSING / WARDEN AIDED ACCOMMODATION (Use Class C2)

One space per two units/dwellings for use by residents (excluding staff) and visitors, plus one space per two non-resident members of staff normally present.

Wardens' dwellings will be treated as normal residential units, and provision will be made for the needs of all resident staff in accordance with the standards for dwellings.

COMMUNITY HOMES: HOMES FOR THE ELDERLY, CHILDREN, AND PHYSICALLY OR MENTALLY HANDICAPPED (USE CLASS C2)

One space per three residents (excluding staff) for use by residents/visitors, plus one space per two non-resident members of staff.

The parking requirements of residents themselves will be extremely modest – even in respect of homes for the physically handicapped – and are included in the standards above, accordingly.

APPENDIX 9 – VEHICLE AND CYCLE PARKING STANDARDS

Wardens' dwellings will be treated as normal residential units, and provision will be made for the needs of all residential staff in accordance with the standards for dwellings.

HALLS OF RESIDENCE, NURSING HOMES AND OTHER RESIDENTIAL HOSTELS (Use Class C2)

Within the defined town centres - One parking space per 2 – 6 students, nurses and other residents (excluding staff) for use by residents, visitors, depending on the purposes of the development, plus one parking space per two non-resident members of staff normally present.

Outside of the defined town centres - One parking space per three students, nurses and other residents (excluding staff), for use by residents/visitors, plus one space per two non-resident members of staff normally present.

RETAIL

FOOD RETAIL (Use Class A1)

One parking space per 14m² of gross floor area.

Minimum of one cycle stand per 250m² of gross floor area

Where the development is sub-divided into a number of individual shop units, parking requirements will be assessed in relation to the total aggregate floor space of the proposed development.

Where the development is within the defined town centres, provision will usually be expected to be short stay, and made available for general public use, subject to the agreement of the Local Planning Authority.

NON-FOOD RETAIL (Use Class A1)

One parking space per 20m² of gross floor area (excluding any external display area).

Minimum of one cycle stand per 500m² of gross floor area.

Where the development is sub-divided into a number of individual shop units, parking requirements will be assessed in relation to the total aggregate floor space of the proposed development.

Where the development is within the defined town centres, provision will usually be expected to be short stay, and made available for general public use, subject to the agreement of the Local Planning Authority.

The standard does not include retail warehouses or discount stores dealing in non-food goods, see 'Retail Warehouses, discount stores dealing with non-food goods.'

RETAIL WAREHOUSES, DISCOUNT STORES DEALING WITH NON-FOOD GOODS WITH GROSS FLOOR AREA EXCEEDING 1000m²

One space per 25m² of retail/display floor area, plus one space per 100m² of exterior display area.

Minimum of one cycle stand per 500m² of gross floor area.

APPENDIX 9 – VEHICLE AND CYCLE PARKING STANDARDS

WHOLESALE CASH AND CARRY

One space per 50m² of gross floor area.

MOTOR CAR SHOWROOMS

One space per 50m² of the internal/external car display area.

OFFICE AND INDUSTRY

OFFICES (Use Class A2 & B1)

One space per 15m² of gross floor area for employees/visitors, subject to a minimum provision of three spaces.

Minimum of 1 cycle stand per 200m² of gross floor area.

GENERAL INDUSTRY (Use Class B1 & B2)

One space per 65m² of gross floor space for employees/visitors. Subject to a minimum of three spaces.

Minimum of one cycle stand per 200m² of gross floor area.

Associated office development will be assessed separately by reference to the office standards where the net office floor space exceeds 100m².

WAREHOUSING (Use Class B8)

One space per 150m² of gross floor space for employees/visitors, subject to a minimum provision of three spaces.

Minimum of one cycle stand per 800m² of gross floor area.

Associated office development will be assessed separately by reference to the office standards where the net office floor space exceeds 100m².

The standard does not apply where the area used for storage purposes comprises less than 30% of another major land use or to wholesale cash and carry development where premises are used for direct sales to traders.

PLACES OF ASSEMBLY AND LEISURE

Where accommodation or conference facilities will be provided as additional facilities, the parking provision will need to be assessed separately and in accordance with appropriate standard.

RESTAURANTS/CAFES – EXCLUDING TRANSPORT CAFES (Use Class A3)

One car space per 5m² of the dining area for customers, plus, where a separate dining area is provided for customers, one space per 3m² of the net floor area is set aside for this purpose.

Minimum of one cycle stand per 100m² of gross floor area.

TRANSPORT CAFES (Use Class A3)

One lorry space per 2m² of dining area.

PUBLIC HOUSES AND LICENSED CLUBS (Use Class A4)

One space per 3m² of the public drinking area for bar customers, plus, where separate facilities are provided for diners, one space per 5m² of the net floor area set aside for this purpose.

Minimum of one cycle stand per 100m² of gross floor area.

APPENDIX 9 – VEHICLE AND CYCLE PARKING STANDARDS

HOTELS AND MOTELS (Use Class C1)

One space per guest bedroom to meet the needs of guests and resident staff.

One space per 3m² of net public floor space in bars and one space per 5m² in restaurants and cafes may be provided where such facilities are open to non-guest/residents.

CINEMAS (Use Class D2)

One space per five seats for patrons.

Minimum of one cycle stand per 20 seats.

THEATRES

One space per five seats for patrons, plus one space per 10m² of dressing room floor area.

Minimum of one cycle stand per 20 seats.

BINGO HALLS (Use Class D2)

One space per five seats for patrons.

Minimum of one cycle stand per 20 seats.

OTHER PLACES OF ASSEMBLY – E.G. CONCERT HALLS USED WITH FIXED SEATING (Use Class D2)

One space per five seats for patrons.

Minimum of one cycle stand per 20 seats.

In the case of multi-purpose development, the standard relating to the principal use will be applied.

CONFERENCE FACILITIES (Use Class D1)

One space per three seats for delegates/visitors.

COMMUNITY CENTRES, VILLAGE HALLS, CHURCH HALLS (Use Class D1)

One space per 5m² of the gross public floor area.

PLACES OF WORSHIP (Use Class D1)

One space per ten seats or per 10m² of gross floor space, whichever is the greater.

Where the development is to be used for social purposes, the maximum parking standard will be as specified Community Centres, Village Halls, Church Halls.

HOLIDAY DEVELOPMENT

HOLIDAY FLATS, FLATLETS (Use Class C1)

One space per flat, flatlet.

HOLIDAY CHALETs, STATIC CARAVANS (Use Class C1)

One space per unit of accommodation for residents, plus one space per ten units for visitors.

Where the development includes additional facilities open to non-residents (e.g. shopping, leisure) those will be assessed against the appropriate standards.

CULTURAL BUILDINGS

ART GALLERIES AND MUSEUMS (Use Class D1)

One space per 35m² of public floor space for visitors.

Minimum of one cycle stand per 100m² of gross floor area.

APPENDIX 9 – VEHICLE AND CYCLE PARKING STANDARDS

LIBRARIES (Use Class D1)

One space per 30m² of public floor space for visitors.

Minimum of one cycle stand per 100m² of gross floor area.

HEALTH FACILITIES

HEALTH CENTRES AND DOCTORS

SURGERIES (Use Class D1)

One space per doctor or other practitioner, plus one space per two other staff members normally present, plus three spaces per consulting or treatment room for patients/visitors.

Minimum of one cycle stand per consulting or treatment room.

NURSING AND CONVALESCENT HOMES

(Use Class C2)

One space per five patients for visitors, plus one space per two members of non-resident staff.

Where residential accommodation is provided for members of staff, a minimum of one space is required per dwelling unit, except in the case of Nursing Homes and similar development where one space is required per five occupants.

DAY CARE CENTRES (Use Class D1)

One space per two members of staff normally present.

In the case of Day Care Centres for the physically handicapped, one space per four persons attending.

In the case of Day Care Centres for the elderly, one space per eight persons attending.

HOSPITALS (Use Class C2)

One space per three beds for visitors, plus one space per doctor or other practitioner, plus three spaces per consulting or treatment room, plus two other members of staff normally present.

Minimum of one cycle stand per 10 beds.

This standard also applies to extensions and alterations to existing sites.

Provision of parking for hospitals will be assessed on individual merits. A transport assessment will be required to support any proposal.

SPORTS FACILITIES

Where the proposed facilities are expected to attract a substantial number of spectators (i.e. more than three times the number of players at any one time), additional parking provision on the scale of one space per five spectators. Additional coach parking of one space per thirty spectators may also need to be provided.

Where additional facilities are to be provided which are open to the general public (e.g. restaurant/bar/conference facilities), additional parking provision will be assessed in accordance with the appropriate standards.

SPORTS AND LEISURE CENTRES (Use Class D2)

One space per 10m² of public floor area for those using the facilities (including the spectators).

Minimum of one cycle stand per 100m² of gross floor area.

Where the proposed development involves the provision of a range of facilities for different uses, the parking requirement will be assessed in

APPENDIX 9 – VEHICLE AND CYCLE PARKING STANDARDS

relation to each separate use, and in accordance with the appropriate standard.

SWIMMING BATHS AND POOLS (Use Class D2)

One space per 10m² of water area for bathers/spectators.

Minimum of one cycle stand per 100m² of gross floor area.

BADMINTON AND SQUASH CLUBS (Use Class D2)

Four spaces per court.

Minimum of one cycle stand per 100m² of gross floor area.

OTHER SPORTS AND RECREATIONAL CLUBS (Use Class D2)

One space per 5m² of net public floor space excluding storage areas etc. for those using and staffing the proposed facilities.

Minimum of one cycle stand per 100m² of gross floor area.

SPORTS GROUNDS AND PLAYING FIELDS (Use Class D2)

One space per two persons expected to use and staff the proposed facilities.

Minimum of one cycle stand per 100m² of gross floor area.

Specific parking standards will not normally be applied to small scale sports grounds etc. with minimum facilities, although parking demands will need to be met clear of the highway.

STADIA AND PROFESSIONAL SPORTS GROUNDS (Use Class D2)

Parking provision for sports stadia or professional sports grounds will usually be assessed on individual merits.

Minimum of one cycle stand per 100m² of gross floor area.

EDUCATION

In addition to provision to meet non-operational requirements as detailed below, facilities for operational parking will also be required at each school in accordance with County Council policy, including adequate spaces for vehicles (both cars and school buses), setting down waiting for and picking up pupils.

The standards will be applied as appropriate to both private and Local Authority educational establishments.

Provision for bulk parking for certain events (e.g. sports days, parent's evenings) will need to be made within primary and secondary school sites on suitable areas of land with adequate access. Hard surface play areas will normally be capable of accommodating cars on open days and similar infrequent occasions.

PLAY GROUPS, NURSERY AND PRIMARY SCHOOLS (Use Class D1)

Parking provision for play groups, nursery schools and primary schools will normally be assessed on individual merits, but will typically be a maximum of one space per two staff, plus adequate allowance for visitors.

APPENDIX 9 – VEHICLE AND CYCLE PARKING STANDARDS

SECONDARY SCHOOLS (Use Class D1)

Parking provision for secondary schools will normally be assessed on individual merits. However, they will typically require one space per two staff, plus one space per ten pupils aged 17 or over, plus four spaces for visitors in schools of up to 1000 pupils, plus eight spaces for visitors in larger schools.

Minimum of one cycle stand per 100 pupils.

Additional parking provision may be required where Secondary Schools are used for adult educational evening classes. In such cases, parking requirements will be assessed by reference to the standard specified for further education colleges, but taking full account of the spaces to be provided for school purposes.

UNIVERSITIES, COLLEGES OF FURTHER EDUCATION AND TECHNICAL COLLEGES (Use Class D1)

Parking provision will normally be assessed on individual merits.

Minimum of one cycle stand per 100 pupils.

WEST LINDSEY LOCAL PLAN FIRST REVIEW

JUNE 2006

APPENDIX 10

STANDARDS FOR OPEN SPACES, PLAY AND SPORT PROVISION



APPENDIX 10 – STANDARDS FOR OPEN SPACES, PLAY AND SPORT PROVISION

For settlements with more than 2,500 inhabitants, the table of provision set out below will be adopted as the minimum standard for public open space, play and sports provision in the Local Plan:

Local Greenspace

(0.2 Ha +) 400m/5 minutes walk from home

Park/Green Area

(2 Ha +) 600m/7.5 minutes walk from home

Playing Fields

1km/12.5 minutes walk from home

Natural Greenspace

(20 Ha +) 2km/25 minutes walk from home

Open Country/Green Lung

(200 Ha+) 5km/20 minutes by bike

Allotments & Shared External Space

No recommendation

Local Area for Play (LAP)

No specific targets

Local Equipped Area for Play (LEAP)

All "urban" residents to be within 400m of a LEAP

Neighbourhood Equipped Area for Play (NEAP)

All "urban" residents to be within 1000m of a NEAP

Sports Hall (at least 3 Badminton Court size)

Within 14km or 20 minutes drive time

Swimming Pool

Within 14km or 20 minutes drive time

Fitness Centre

Within 14km or 20 minutes drive time

Squash Court

Within 14km or 20 minutes drive time

Golf Course

Within 14km or 20 minutes drive time

Artificial Pitch

Within 22km or 30 minutes drive time

Athletics Track

Within 22km or 30 minutes drive time

Sports Pitch

Within 1 km or 12.5 minutes walk time

Cricket Ground

Within 1 km or 12.5 minutes walk time

Tennis Court

Within 1 km or 12.5 minutes walk time

Bowling Green

Within 1 km or 12.5 minutes walk time

WEST LINDSEY LOCAL PLAN FIRST REVIEW

JUNE 2006




APPENDIX 11

WEST LINDSEY POLICY SUB-AREA MAP



WEST LINDSEY POLICY SUB-AREAS (& Parish Boundaries)



- KEY:-**
-  **TOWNS**
 -  **LINCOLN POLICY AREA**
 -  **RURAL AREA**

