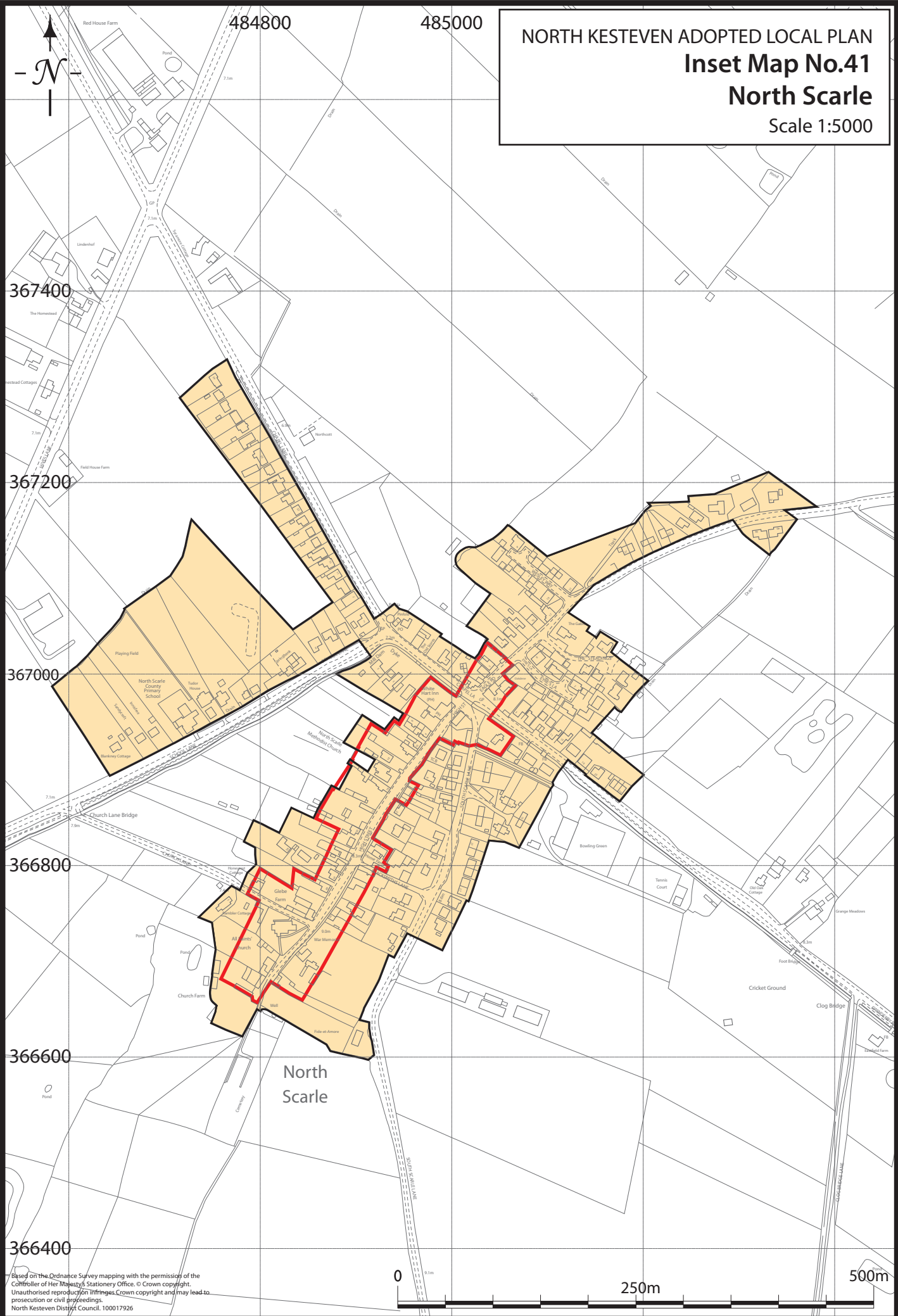
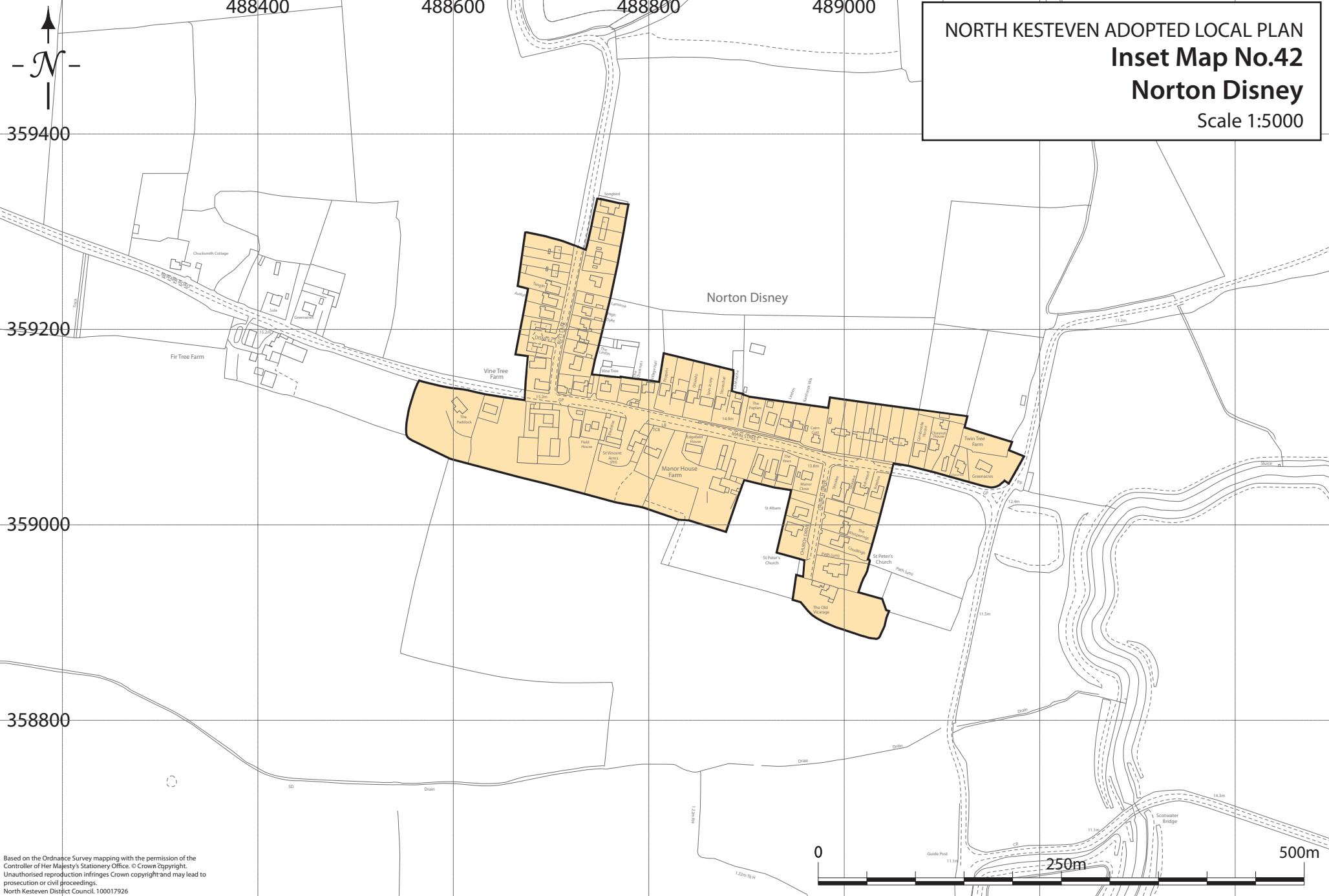


NORTH KESTEVEN ADOPTED LOCAL PLAN
Inset Map No.41
North Scarle
Scale 1:5000



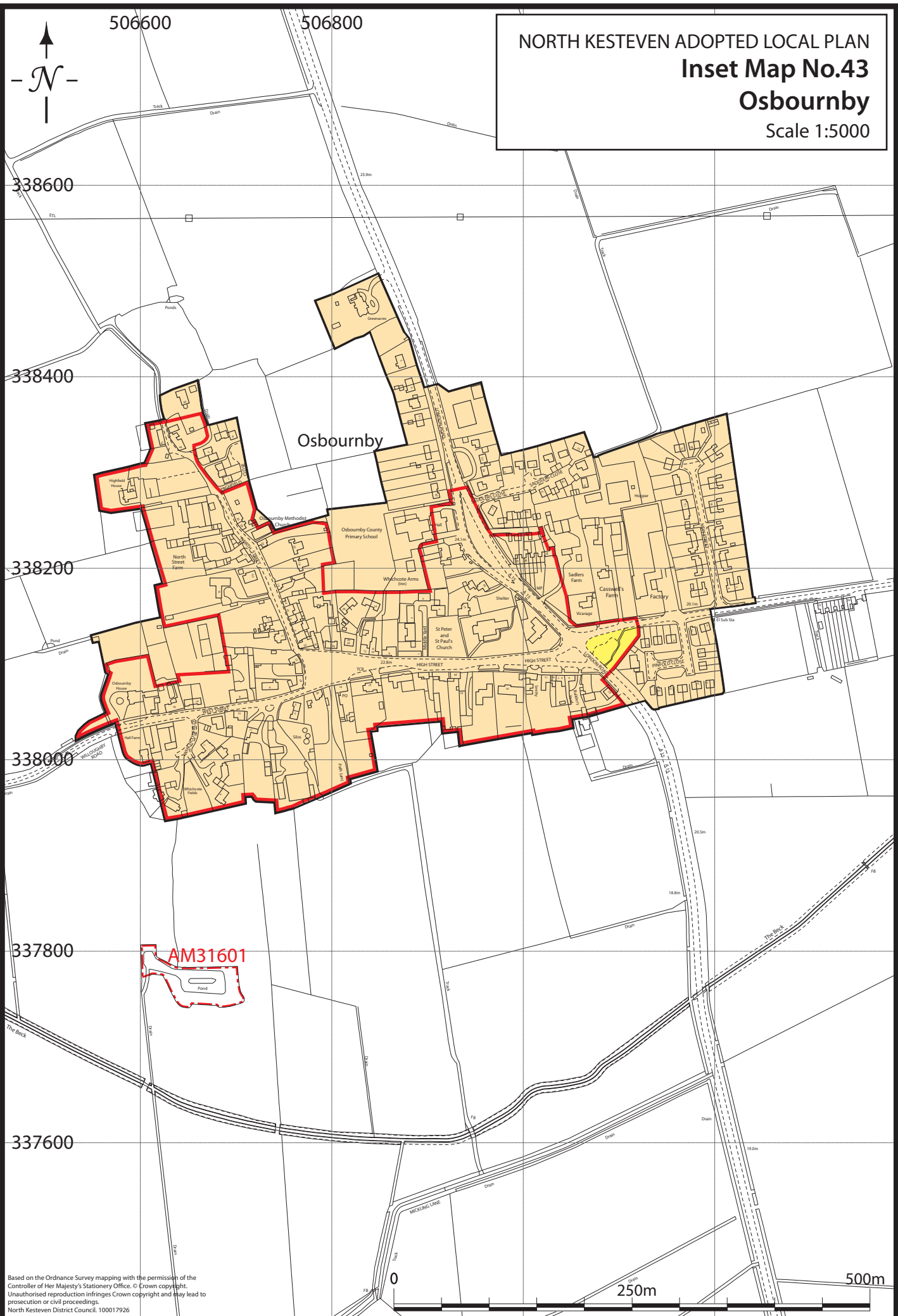
Based on the Ordnance Survey mapping with the permission of the
Controller of Her Majesty's Stationery Office. © Crown copyright.
Unauthorised reproduction infringes Crown copyright and may lead to
prosecution or civil proceedings.
North Kesteven District Council. 100017926

NORTH KESTEVEN ADOPTED LOCAL PLAN
Inset Map No.42
Norton Disney
Scale 1:5000

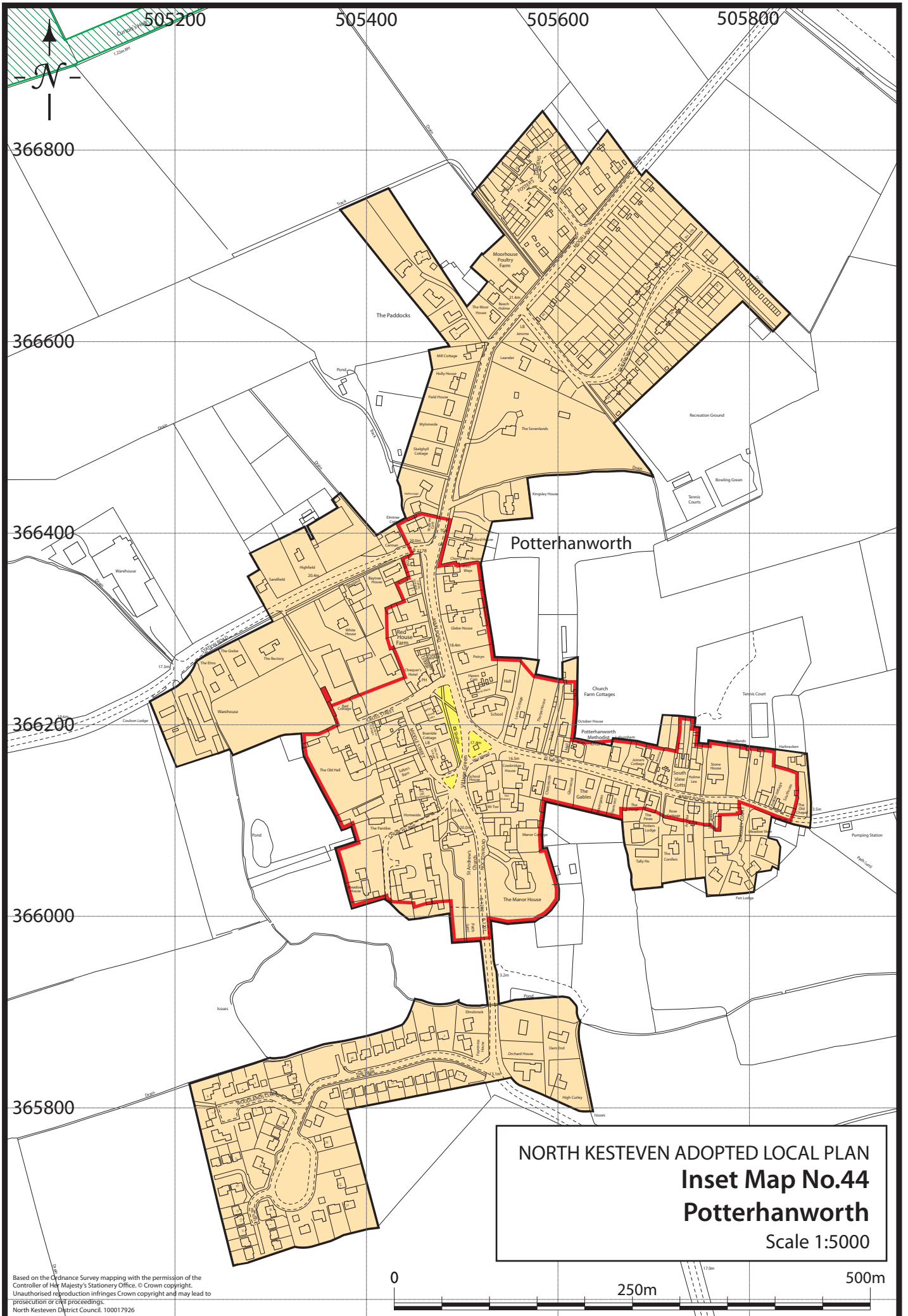


Based on the Ordnance Survey mapping with the permission of the Controller of Her Majesty's Stationery Office. © Crown Copyright. Unauthorised reproduction infringes Crown copyright and may lead to prosecution or civil proceedings. North Kesteven District Council. 100017926

NORTH KESTEVEN ADOPTED LOCAL PLAN
Inset Map No.43
Osbournby
Scale 1:5000



Based on the Ordnance Survey mapping with the permission of the Controller of Her Majesty's Stationery Office. © Crown copyright. Unauthorised reproduction infringes Crown copyright and may lead to prosecution or civil proceedings. North Kesteven District Council. 100017926

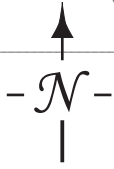


NORTH KESTEVEN ADOPTED LOCAL PLAN
Inset Map No.44
Potterhanworth
 Scale 1:5000

Based on the Ordnance Survey mapping with the permission of the Controller of Her Majesty's Stationery Office. © Crown copyright. Unauthorised reproduction infringes Crown copyright and may lead to prosecution or civil proceedings. North Kesteven District Council. 100017926



NORTH KESTIVEN ADOPTED LOCAL PLAN
Inset Map No.45
Rauceby Hospital
Scale 1:5000



503800

504000

344600

344400

344200

344000

343800

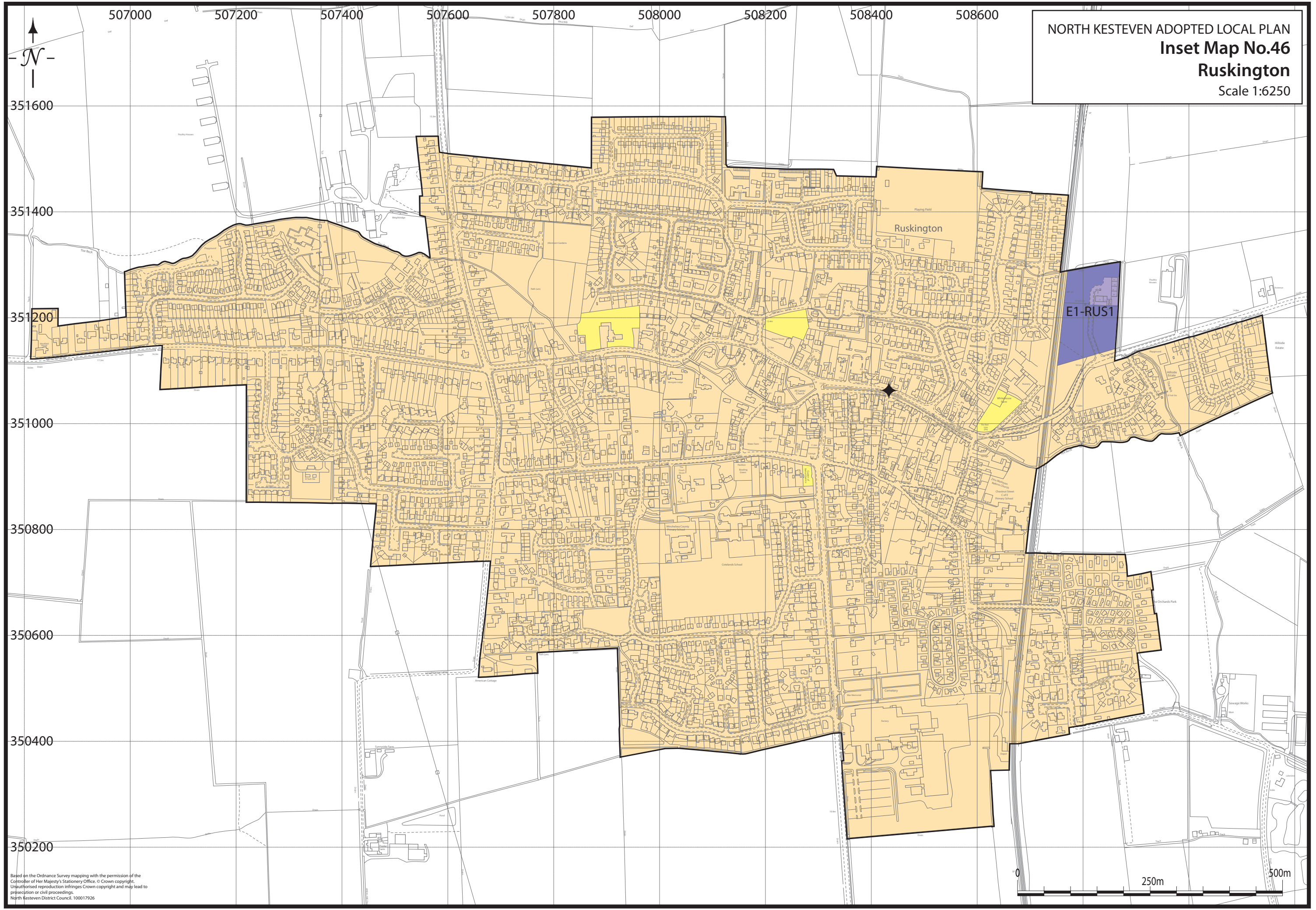
343600

Greylees



Based on the Ordnance Survey mapping with the permission of the Controller of Her Majesty's Stationery Office. © Crown copyright. Unauthorised reproduction infringes Crown copyright and may lead to prosecution or civil proceedings.
North Kesteven District Council. 100017926

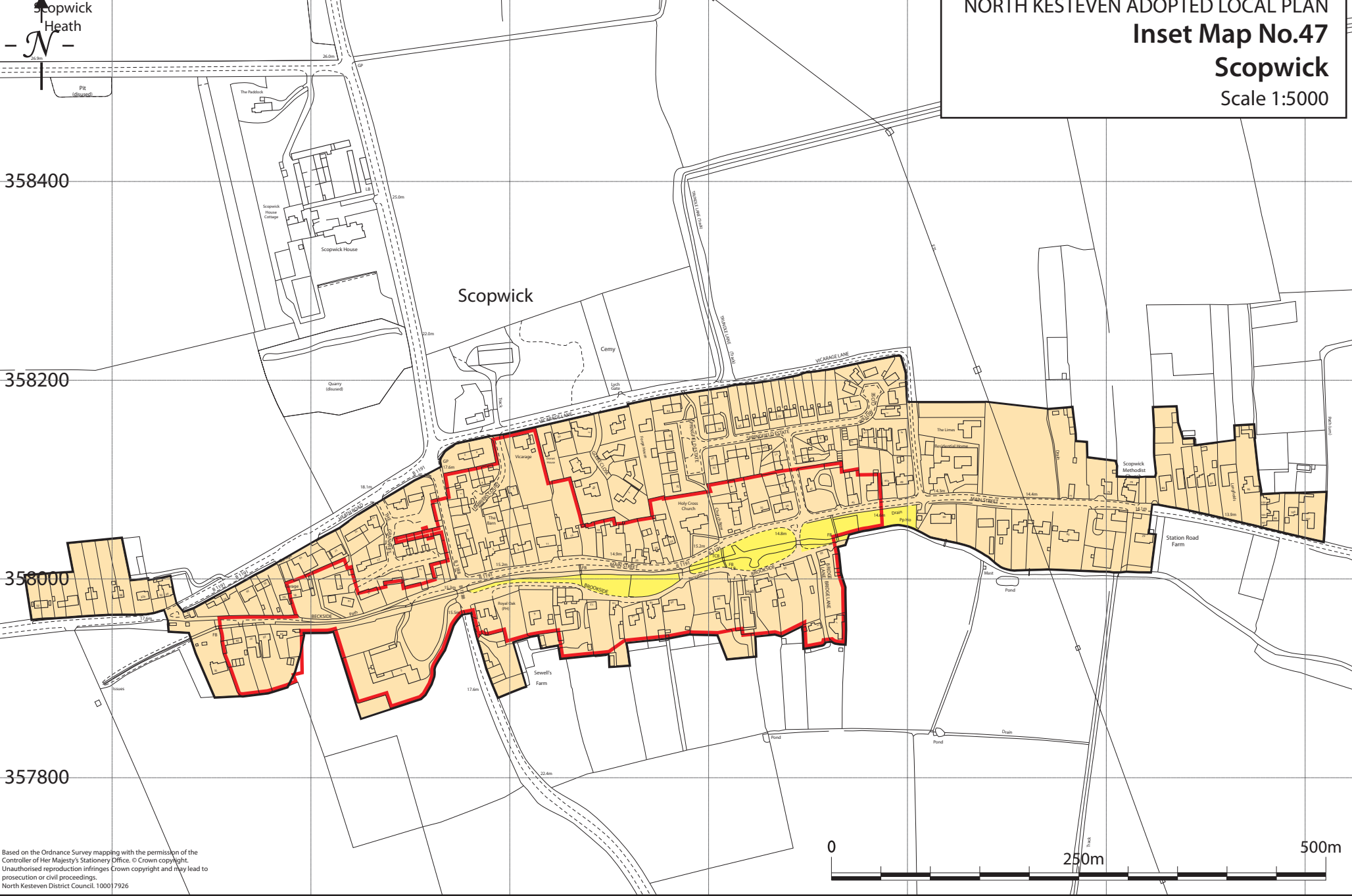
NORTH KESTIVEN ADOPTED LOCAL PLAN
Inset Map No.46
Ruskington
Scale 1:6250



Based on the Ordnance Survey mapping with the permission of the
Controller of Her Majesty's Stationery Office. © Crown copyright.
Unauthorised reproduction infringes Crown copyright and may lead to
prosecution or civil proceedings.
North Kesteven District Council, 100017926

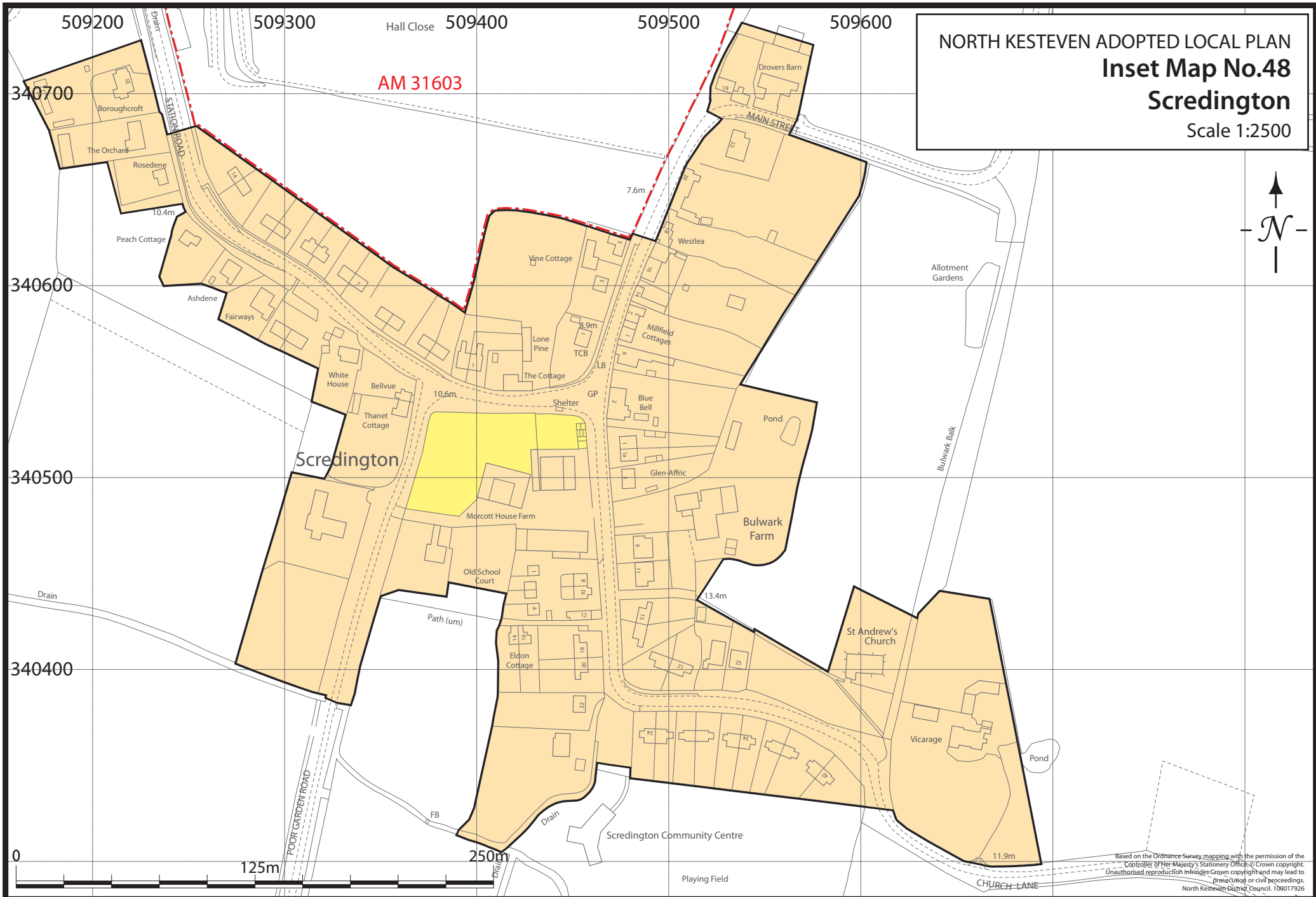
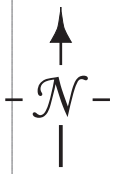
506400 506600 506800 507000 507200

NORTH KESTEVEN ADOPTED LOCAL PLAN
Inset Map No.47
Scopwick
Scale 1:5000



Based on the Ordnance Survey mapping with the permission of the Controller of Her Majesty's Stationery Office. © Crown copyright. Unauthorised reproduction infringes Crown copyright and may lead to prosecution or civil proceedings. North Kesteven District Council, 1000 7926

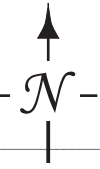
NORTH KESTEVEN ADOPTED LOCAL PLAN
Inset Map No.48
Scredington
 Scale 1:2500



AM 31603

Scredington

Based on the Ordnance Survey mapping with the permission of the Controller of Her Majesty's Stationery Office. © Crown copyright. Unauthorised reproduction in any form is prohibited and may lead to prosecution or civil proceedings. North Kesteven District Council, 100017926



505200

505400

NORTH KESTEVEN ADOPTED LOCAL PLAN
Inset Map No.49
Silk Willoughby
 Scale 1:5000

343200

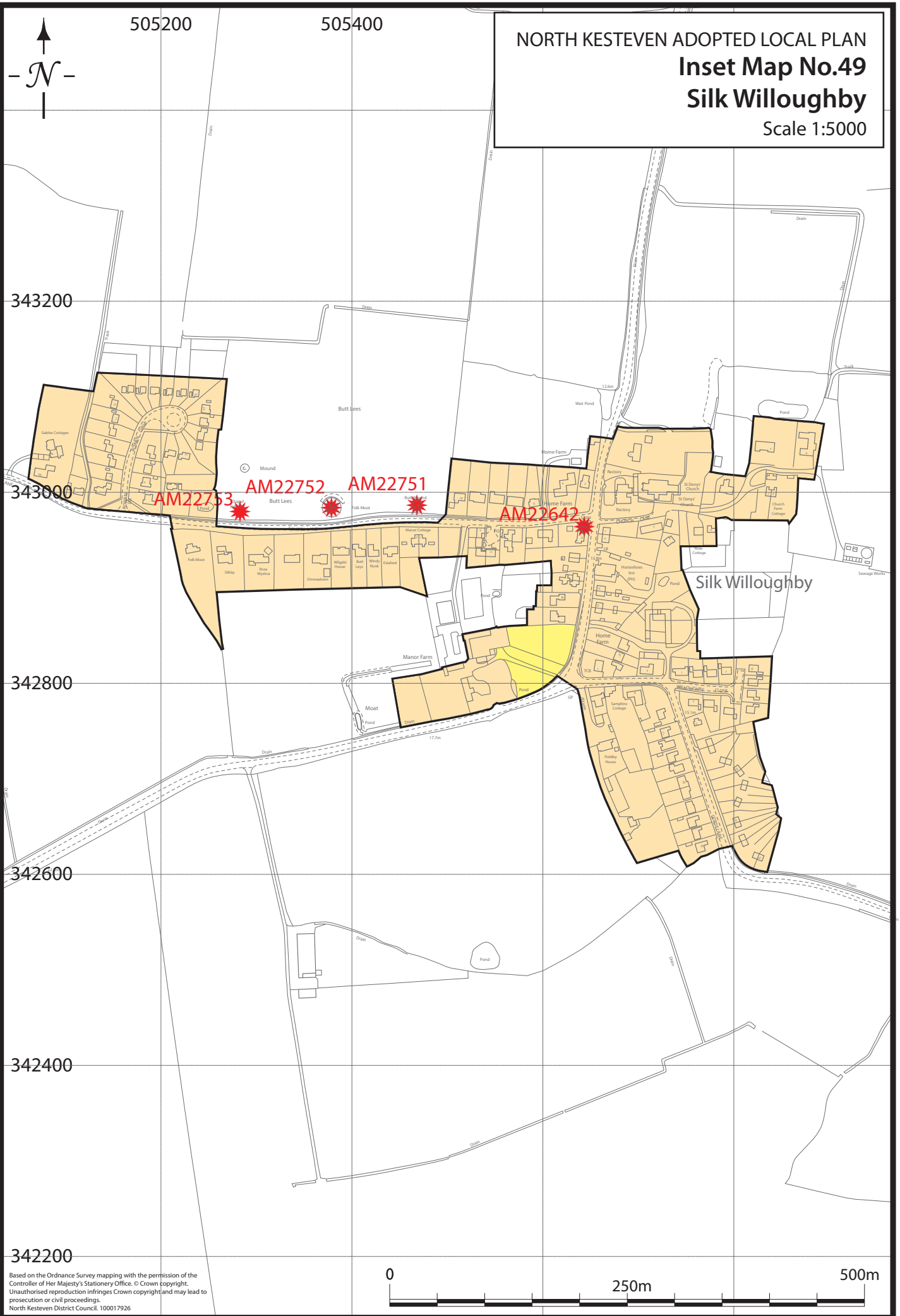
343000

342800

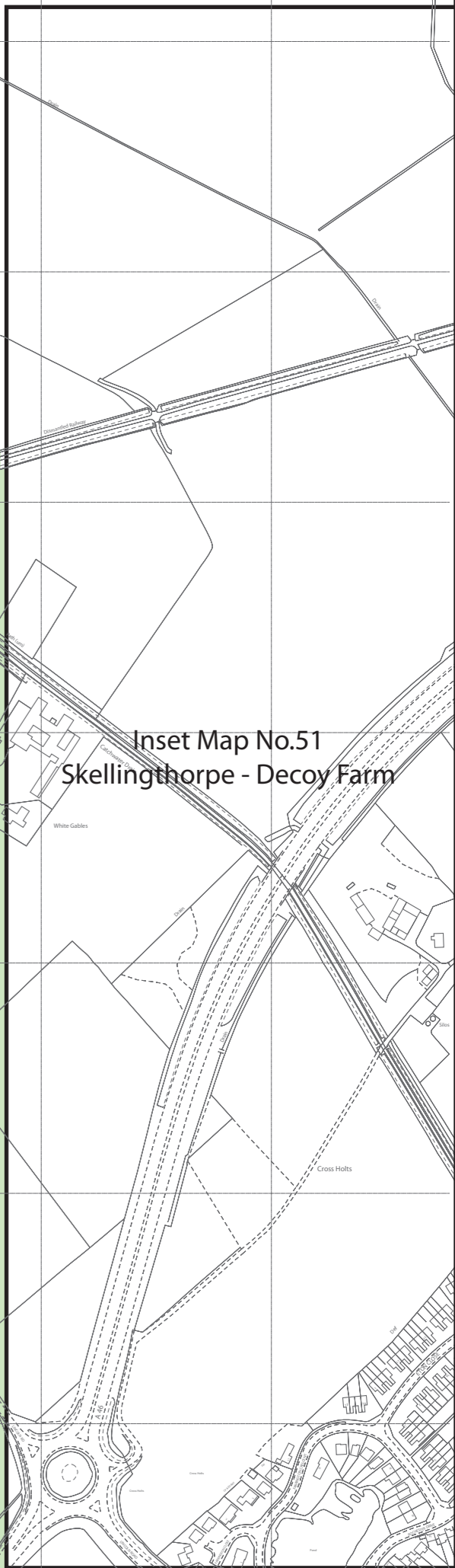
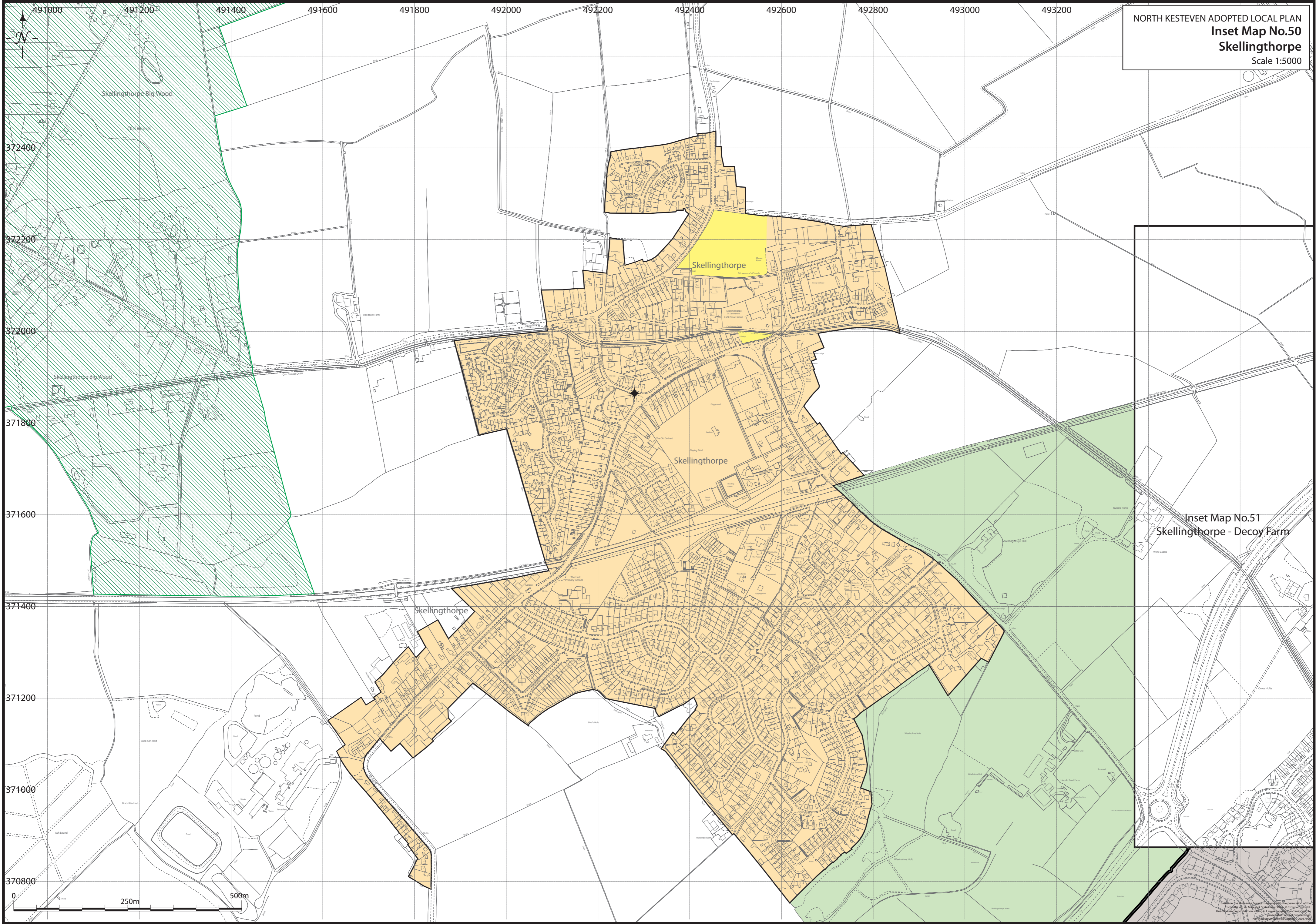
342600

342400

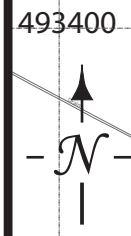
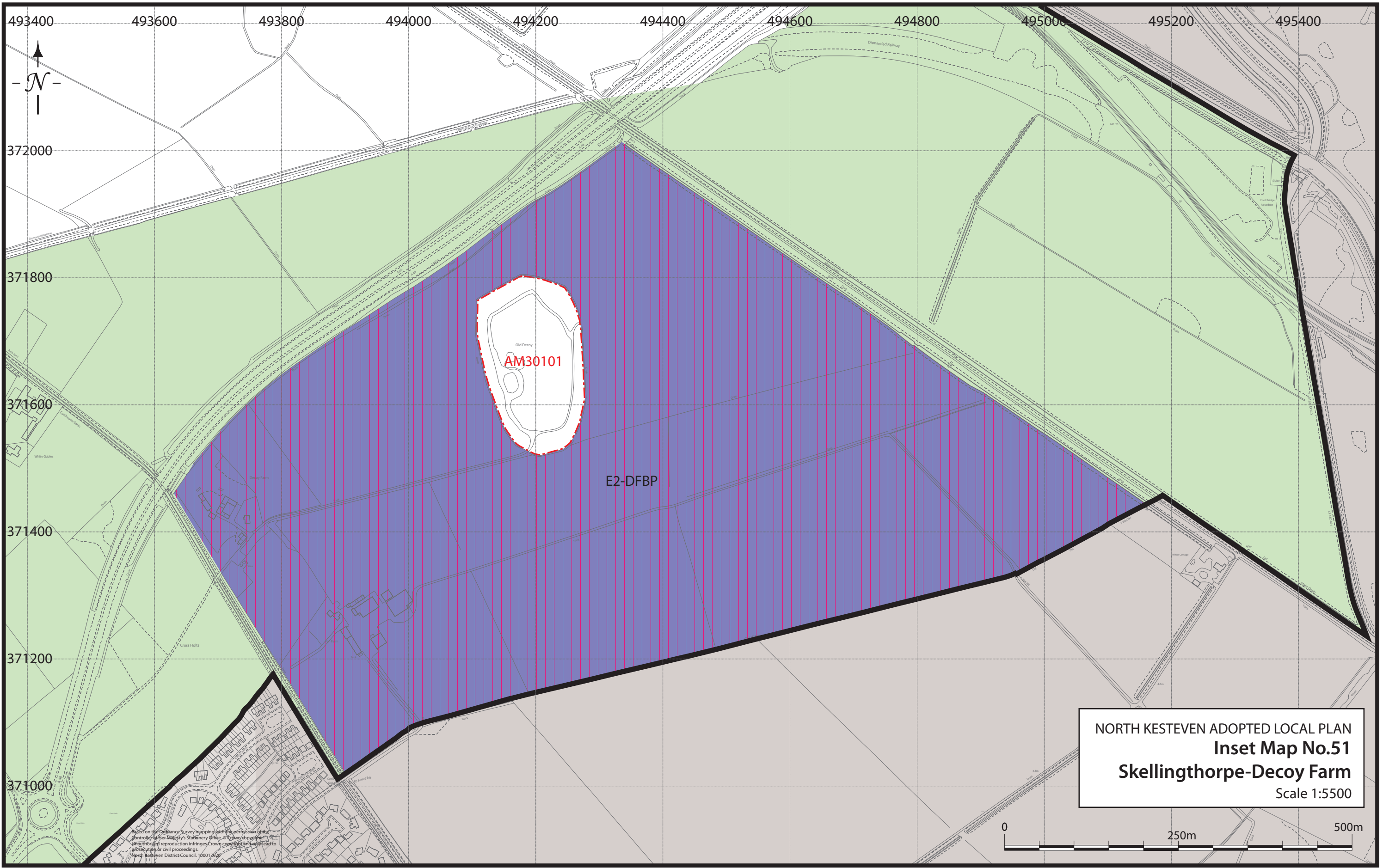
342200



Based on the Ordnance Survey mapping with the permission of the Controller of Her Majesty's Stationery Office. © Crown copyright. Unauthorised reproduction infringes Crown copyright and may lead to prosecution or civil proceedings. North Kesteven District Council. 100017926



Inset Map No.51
Skellingthorpe - Decoy Farm



493400 493600 493800 494000 494200 494400 494600 494800 495000 495200 495400

372000

371800

371600

371400

371200

371000

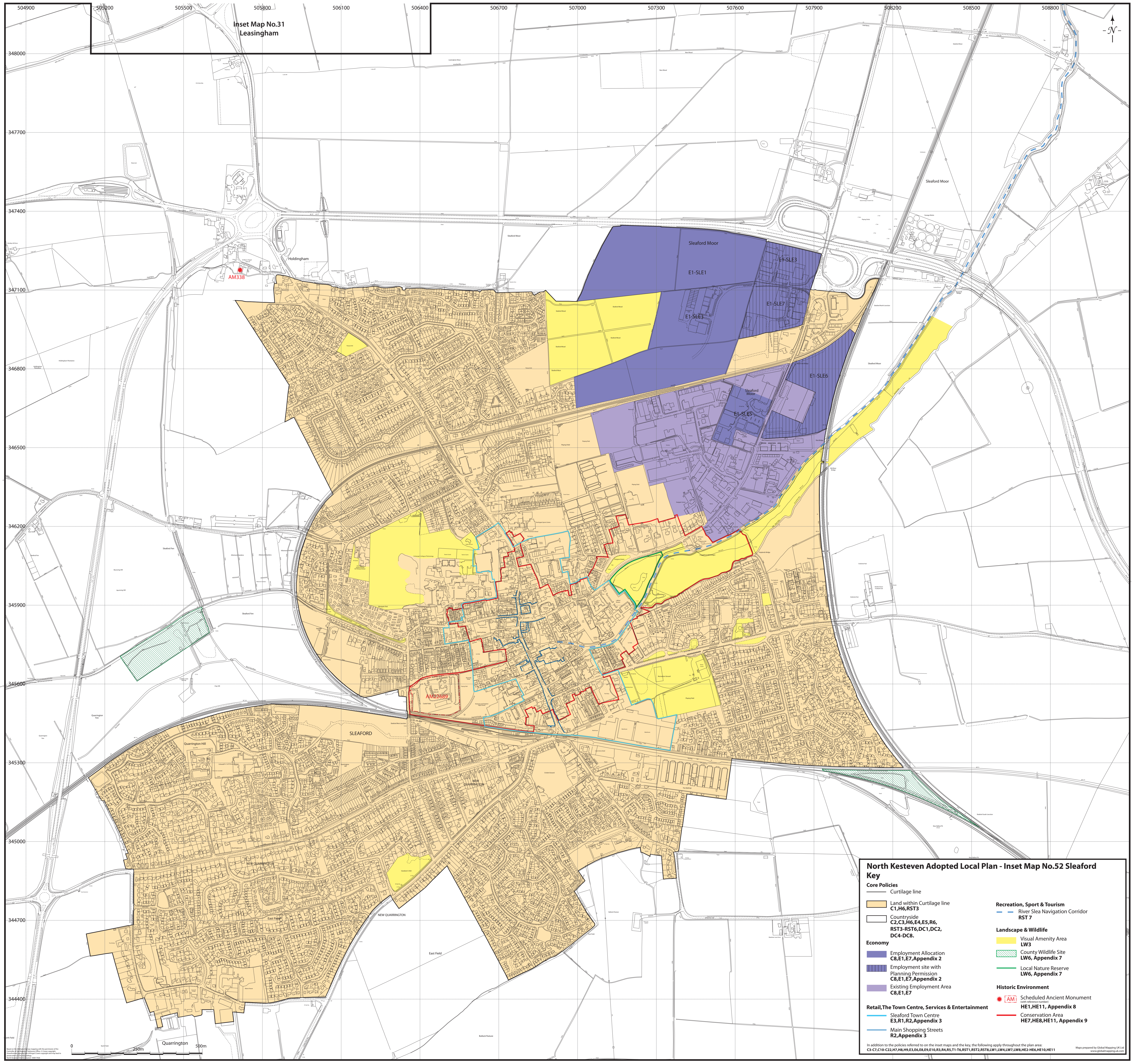
Old Decoy
AM30101

E2-DFBP

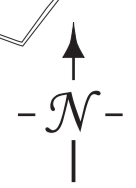
NORTH KESTEVEN ADOPTED LOCAL PLAN
Inset Map No.51
Skellingthorpe-Decoy Farm
Scale 1:5500



All information on this map is derived from survey mapping carried out by permission of the Controller of Her Majesty's Stationery Office or Crown Copyright. Unauthorised reproduction infringes Crown copyright and may lead to prosecution or civil proceedings.
North Kesteven District Council, 10/001782



**Inset Map No.31
Leasingham**



North Kesteven Adopted Local Plan - Inset Map No.52 Sleaford Key

Core Policies

- Curtilage line
- Land within Curtilage line
C1,H6,RST3
- Countryside
C2,C3,H6,E4,E5,R6,
RST3-RST6,DC1,DC2,
DC4-DC8.

Economy

- Employment Allocation
C8,E1,E7, Appendix 2
- Employment site with
Planning Permission
C8,E1,E7, Appendix 2
- Existing Employment Area
C8,E1,E7

Retail, The Town Centre, Services & Entertainment

- Sleaford Town Centre
E3,R1,R2, Appendix 3
- Main Shopping Streets
R2, Appendix 3

Recreation, Sport & Tourism

- River Slea Navigation Corridor
RST 7

Landscape & Wildlife

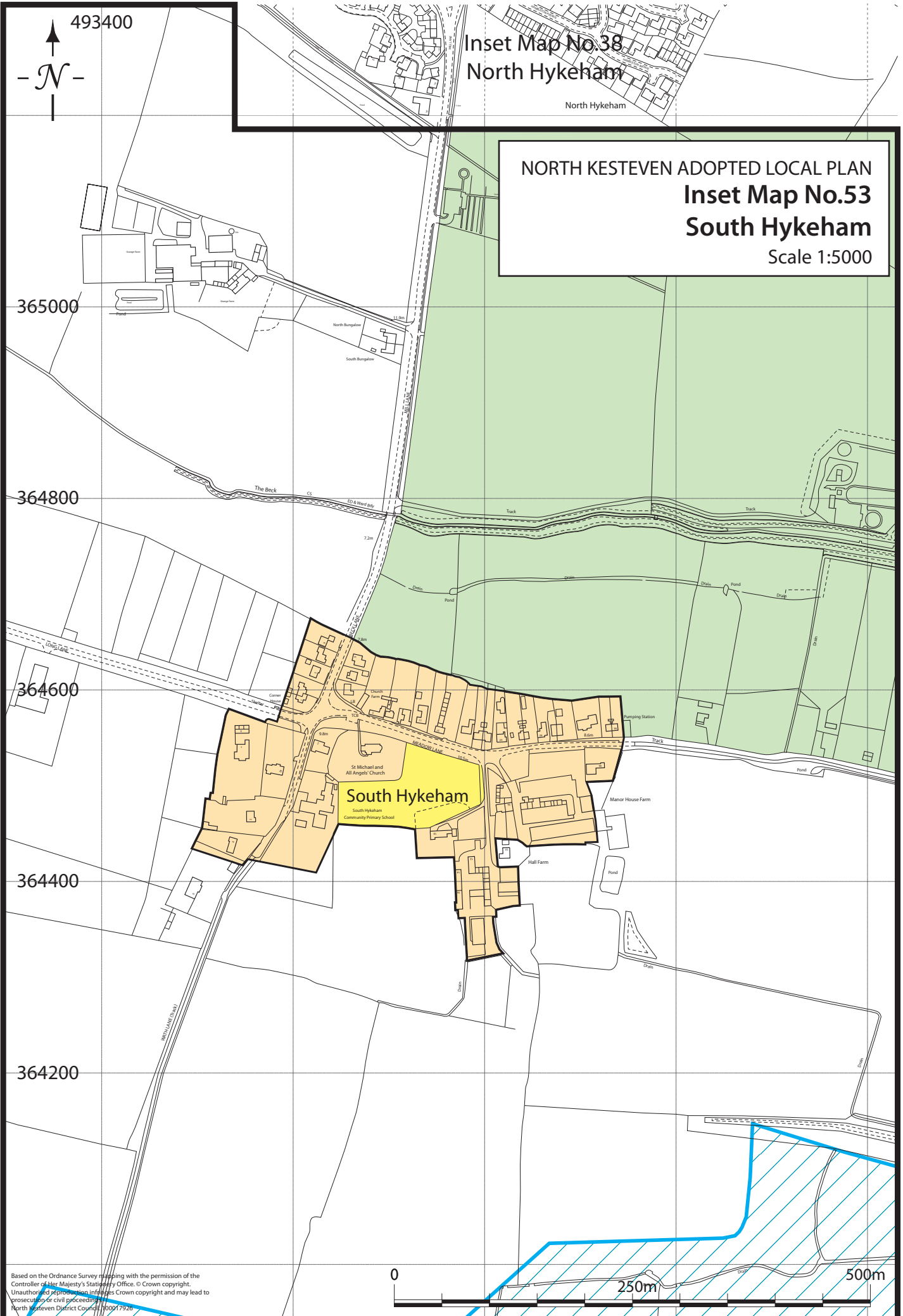
- Visual Amenity Area
LW3
- County Wildlife Site
LW6, Appendix 7
- Local Nature Reserve
LW6, Appendix 7

Historic Environment

- Scheduled Ancient Monument
HE1, HE11, Appendix 8
- Conservation Area
HE7, HE8, HE11, Appendix 9

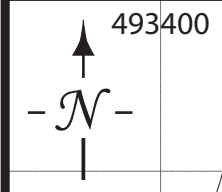
In addition to the policies referred to on the inset maps and the key, the following apply throughout the plan area:
C3-C7, C10-C22, H7, H8, H9, E3, E6, E8, E9, E10, R3, R4, R5, T1-T6, RST1, RST2, RST8, LW1, LW4, LW7, LW8, HE2-HE6, HE10, HE11

Maps prepared by Global Mapping UK Ltd
www.globalmapping.co.uk



Inset Map No.38
North Hykeham

NORTH KESTEVEN ADOPTED LOCAL PLAN
Inset Map No.53
South Hykeham
Scale 1:5000

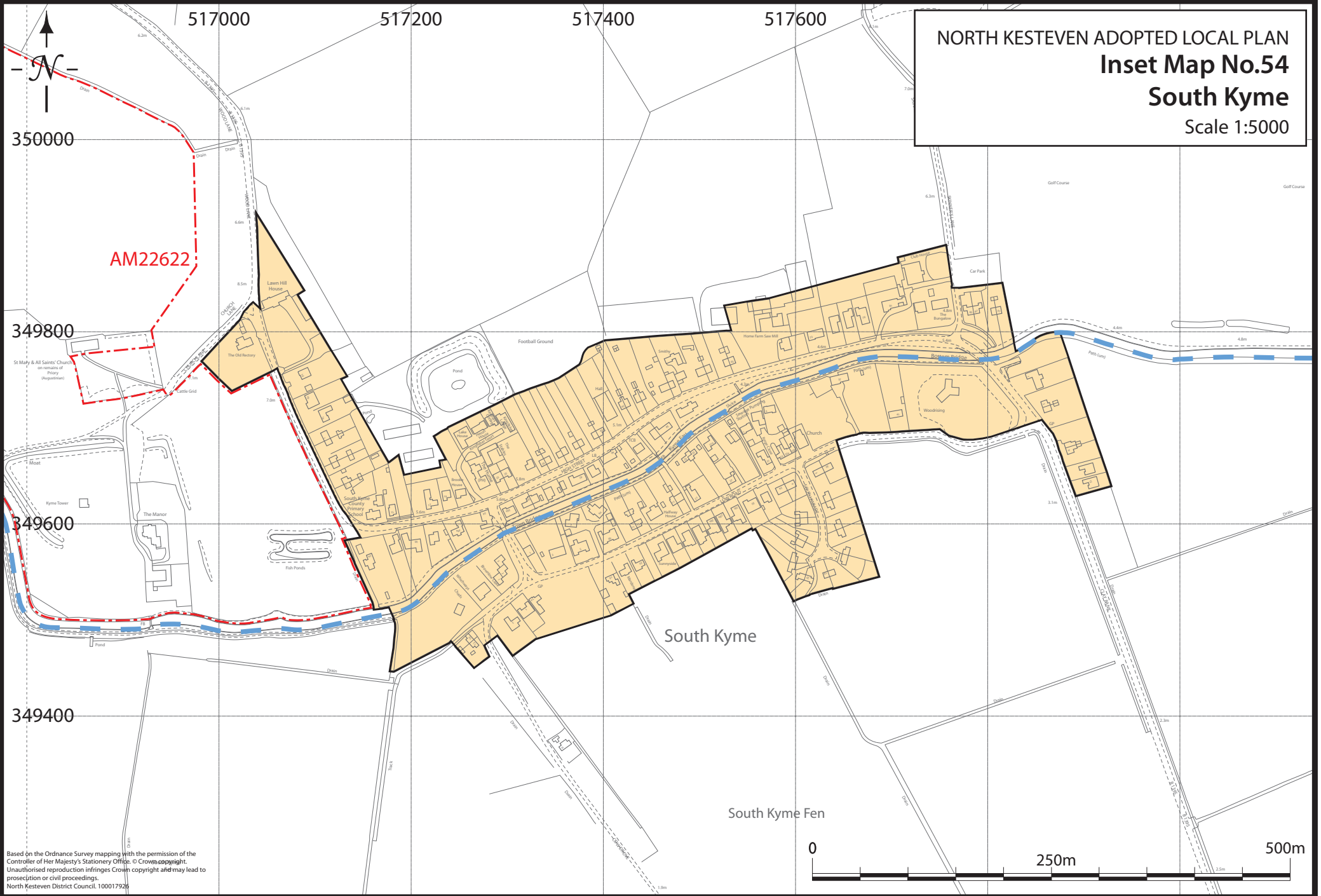


365000
364800
364600
364400
364200

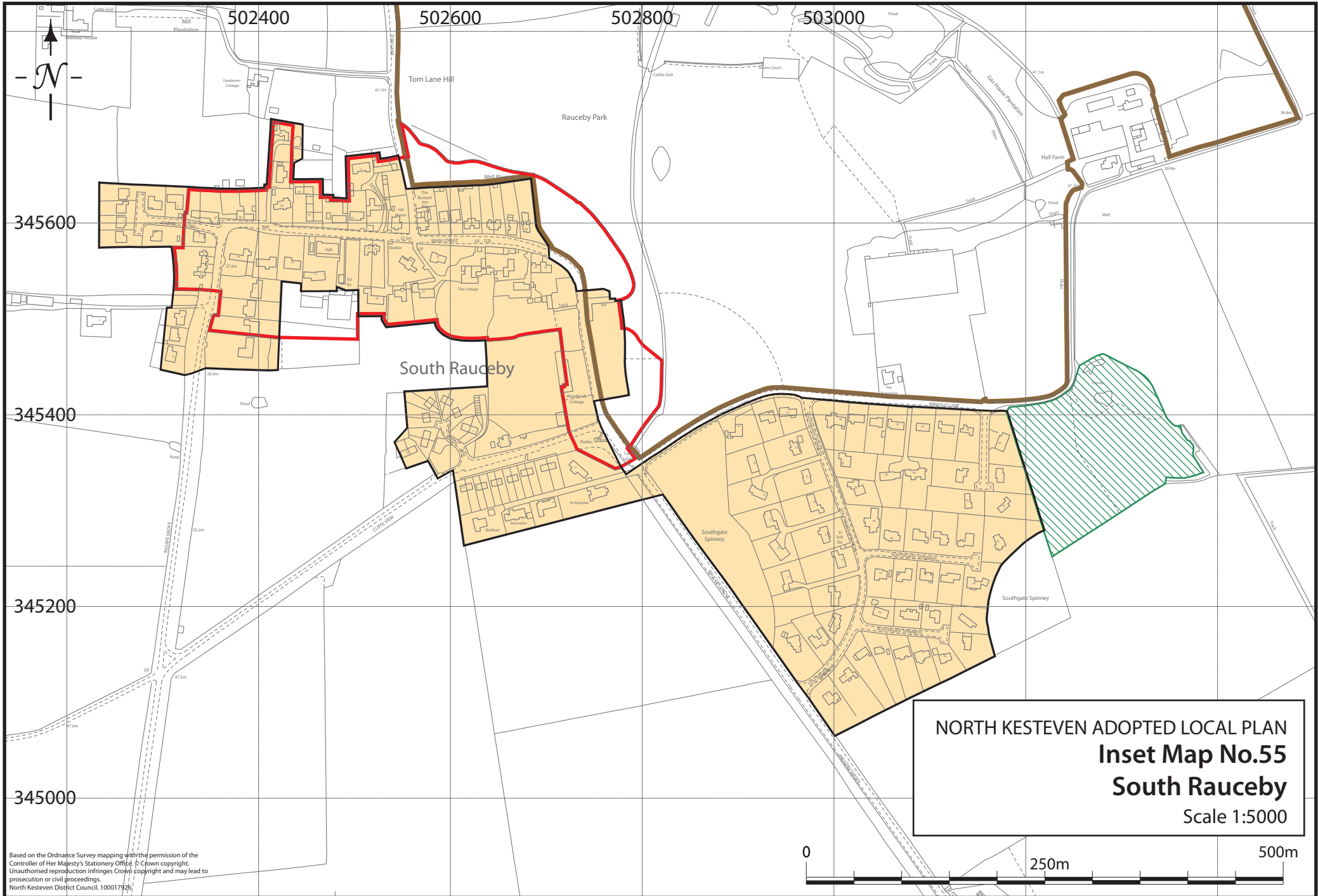
Based on the Ordnance Survey mapping with the permission of the Controller of Her Majesty's Stationery Office. © Crown copyright. Unauthorised reproduction infringes Crown copyright and may lead to prosecution or civil proceedings. North Kesteven District Council 100017926



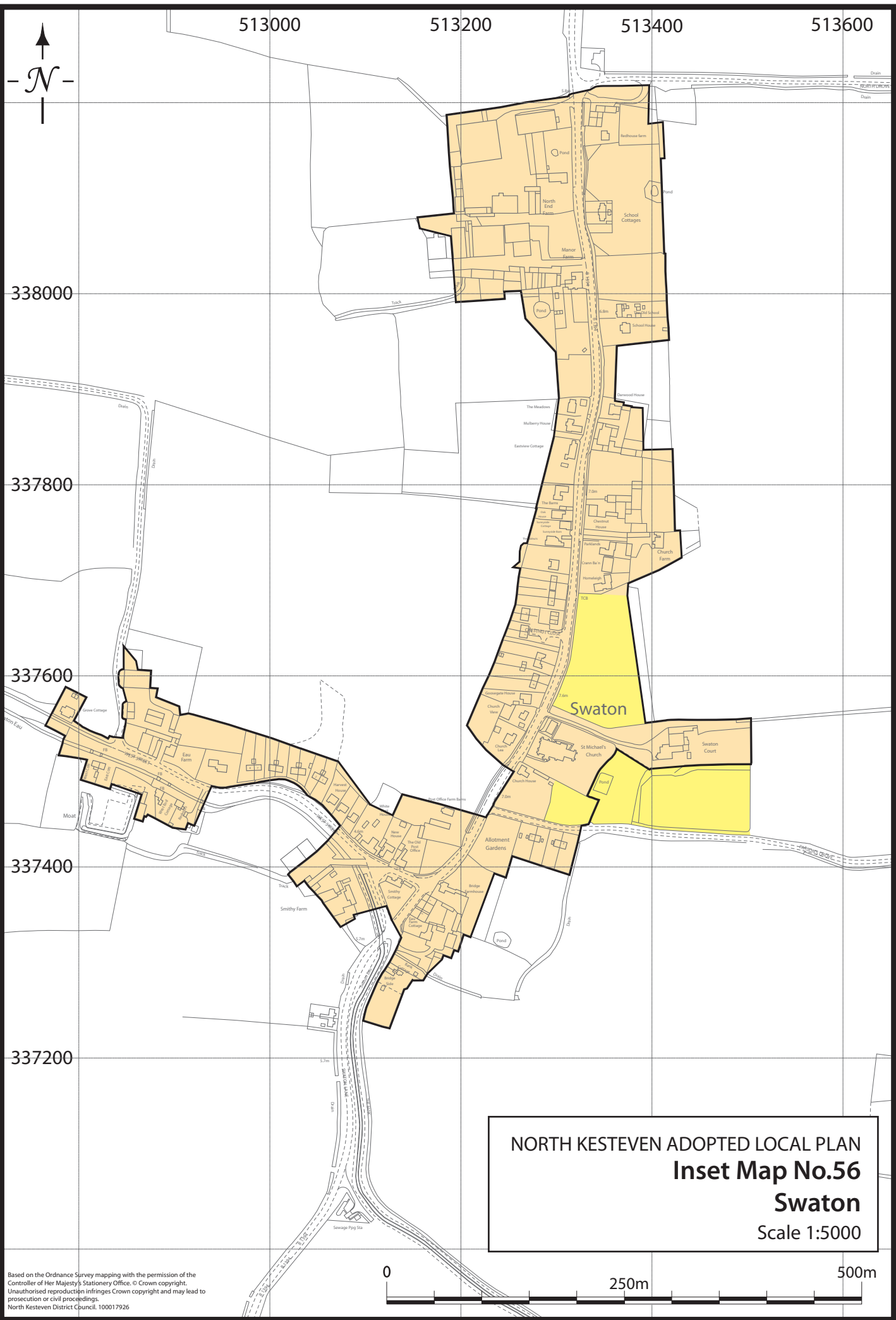
NORTH KESTEVEN ADOPTED LOCAL PLAN
Inset Map No.54
South Kyme
Scale 1:5000



Based on the Ordnance Survey mapping with the permission of the
Controller of Her Majesty's Stationery Office. © Crown copyright.
Unauthorised reproduction infringes Crown copyright and may lead to
prosecution or civil proceedings.
North Kesteven District Council. 100017926



Based on the Ordnance Survey mapping with the permission of the Controller of Her Majesty's Stationery Office. © Crown copyright. Unauthorised reproduction infringes Crown copyright and may lead to prosecution or civil proceedings. North Kesteven District Council. 100017926



338000

337800

337600

337400

337200

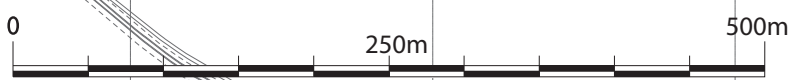
513000

513200

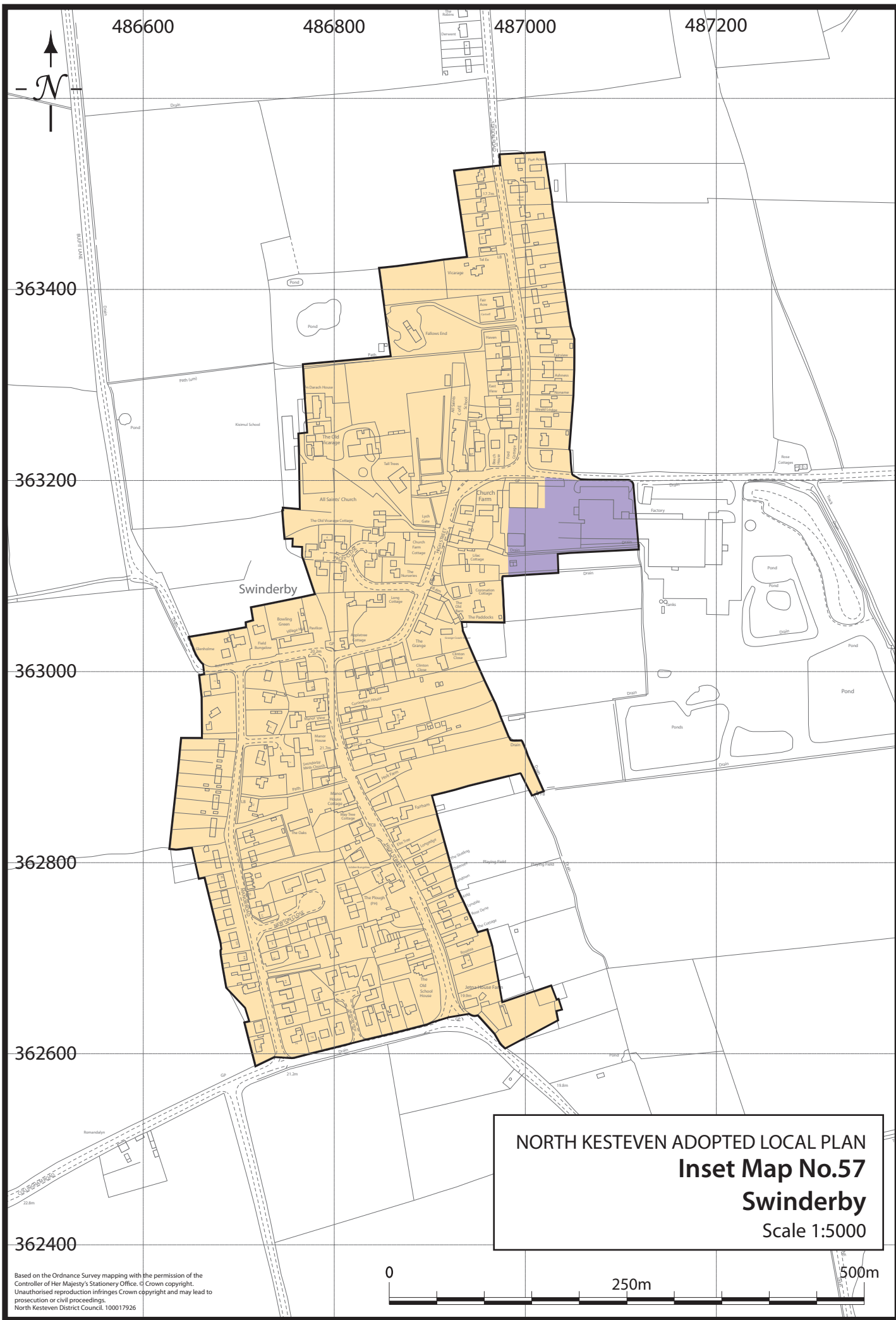
513400

513600

NORTH KESTEVEN ADOPTED LOCAL PLAN
Inset Map No.56
Swaton
 Scale 1:5000



Based on the Ordnance Survey mapping with the permission of the Controller of Her Majesty's Stationery Office. © Crown copyright. Unauthorised reproduction infringes Crown copyright and may lead to prosecution or civil proceedings. North Kesteven District Council. 100017926



486600

486800

487000

487200

363400

363200

363000

362800

362600

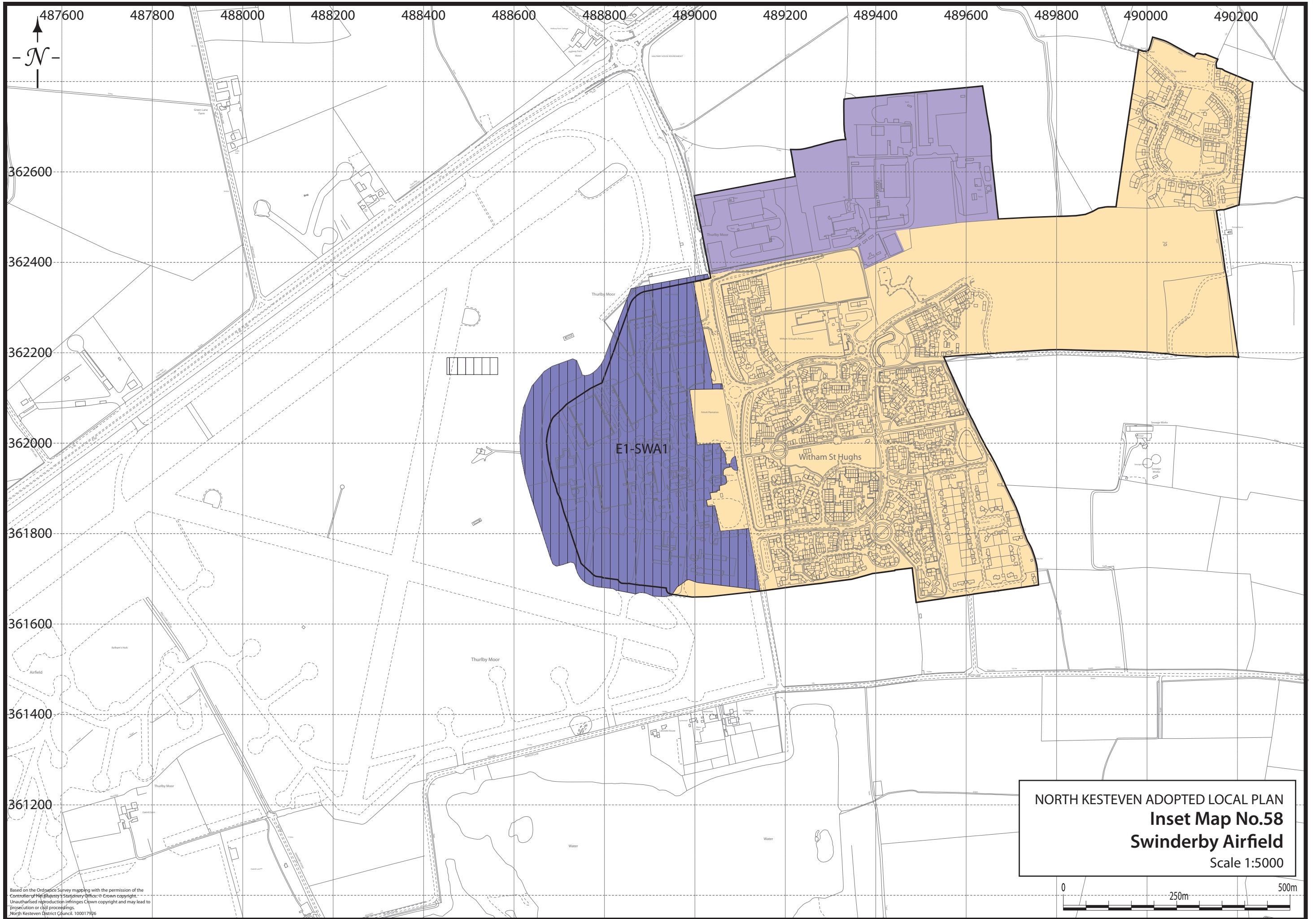
362400

Swinderby

NORTH KESTEVEN ADOPTED LOCAL PLAN
Inset Map No.57
Swinderby
 Scale 1:5000



Based on the Ordnance Survey mapping with the permission of the Controller of Her Majesty's Stationery Office. © Crown copyright. Unauthorised reproduction infringes Crown copyright and may lead to prosecution or civil proceedings. North Kesteven District Council. 100017926

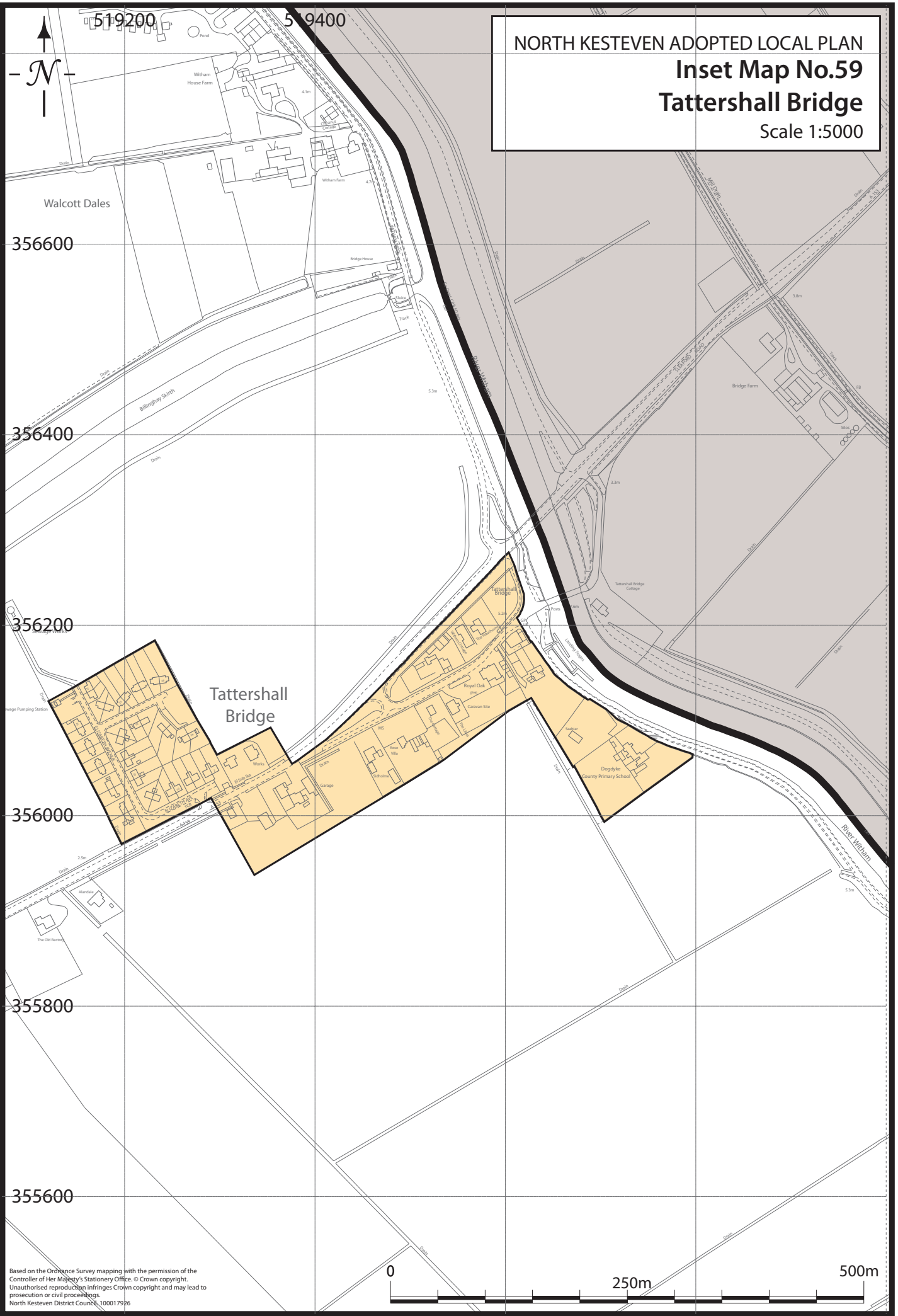


NORTH KESTEVEN ADOPTED LOCAL PLAN
Inset Map No.58
Swinderby Airfield
 Scale 1:5000

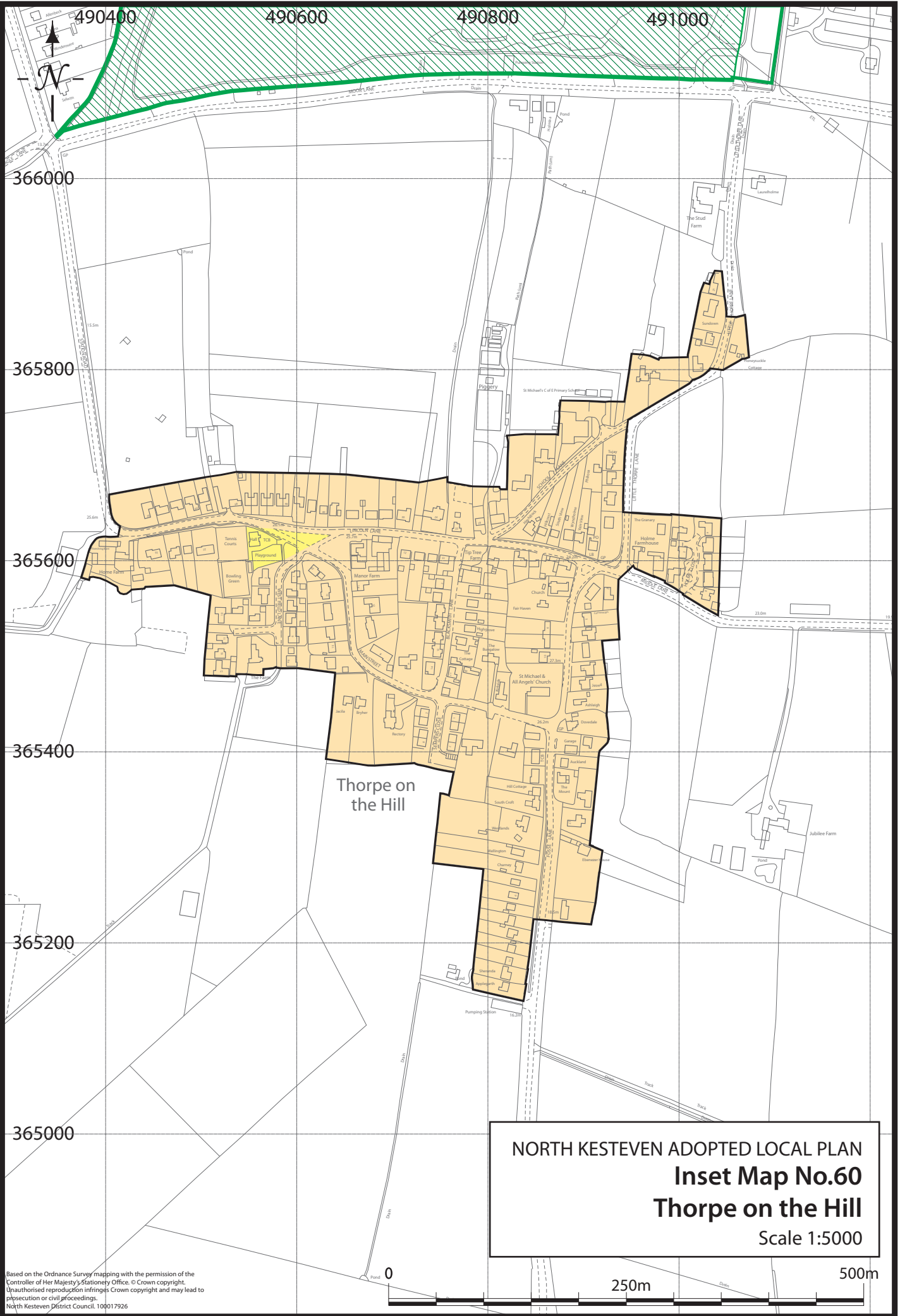


Based on the Ordnance Survey mapping with the permission of the
 Controller of Her Majesty's Stationery Office. Crown copyright.
 Unauthorised reproduction infringes Crown copyright and may lead to
 prosecution or civil proceedings.
 North Kesteven District Council. 100017926

NORTH KESTEVEN ADOPTED LOCAL PLAN
Inset Map No.59
Tattershall Bridge
Scale 1:5000



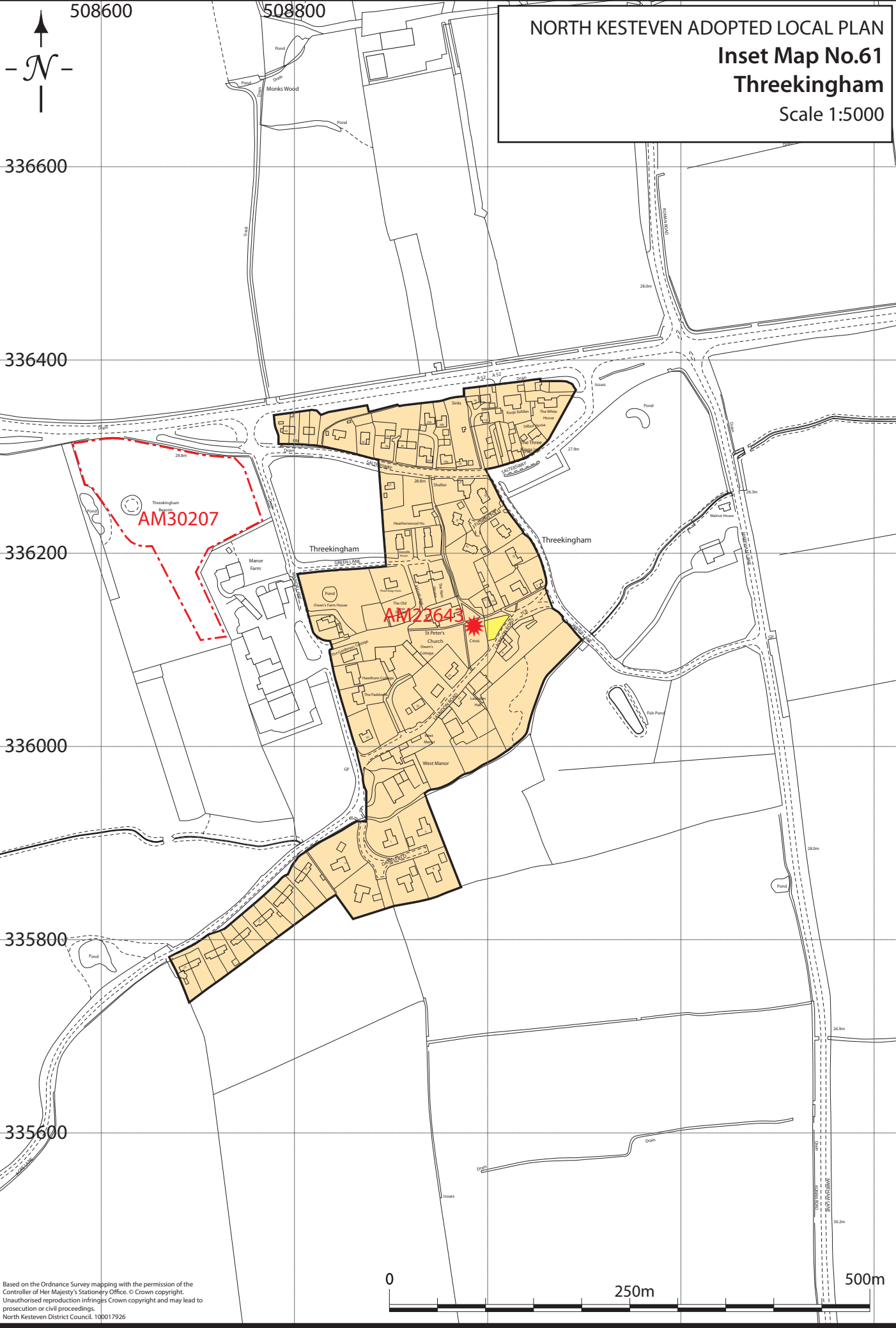
Based on the Ordnance Survey mapping with the permission of the
Controller of Her Majesty's Stationery Office. © Crown copyright.
Unauthorised reproduction infringes Crown copyright and may lead to
prosecution or civil proceedings.
North Kesteven District Council, 100017926



NORTH KESTEVEN ADOPTED LOCAL PLAN
Inset Map No.60
Thorpe on the Hill
 Scale 1:5000

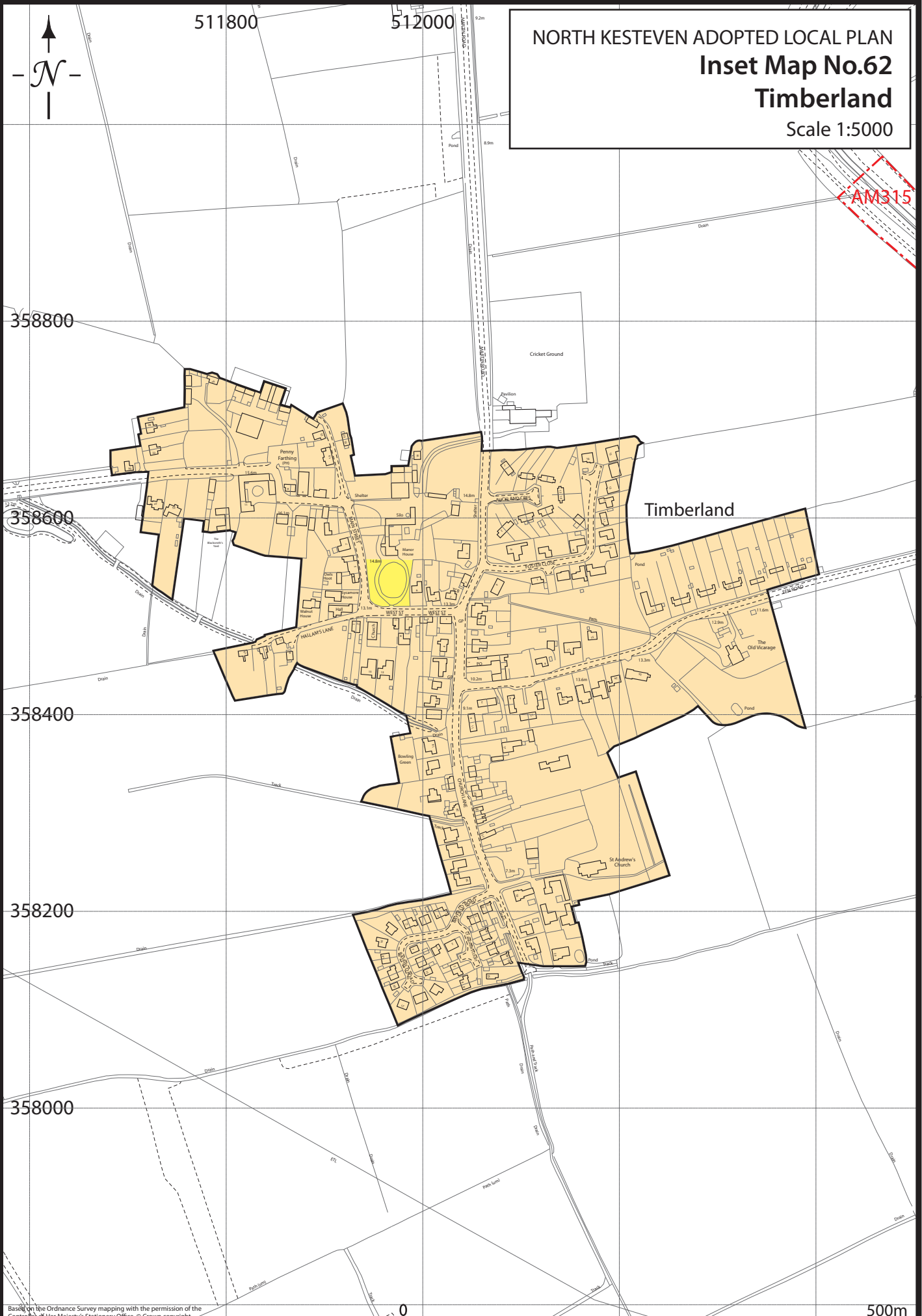
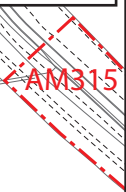
Based on the Ordnance Survey mapping with the permission of the
 Controller of Her Majesty's Stationery Office. © Crown copyright.
 Unauthorised reproduction infringes Crown copyright and may lead to
 prosecution or civil proceedings.
 North Kesteven District Council. 100017926

NORTH KESTEVEN ADOPTED LOCAL PLAN
Inset Map No.61
Threkingham
Scale 1:5000

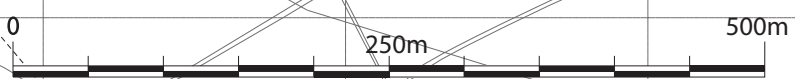


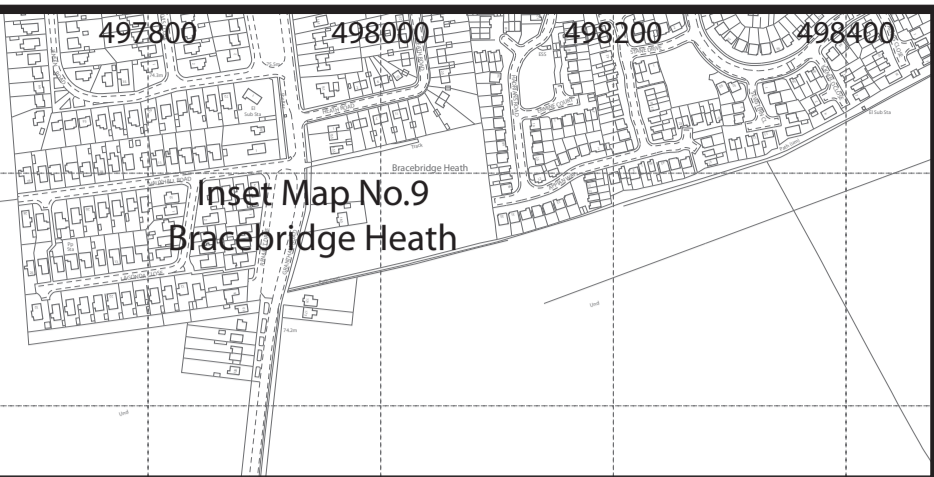
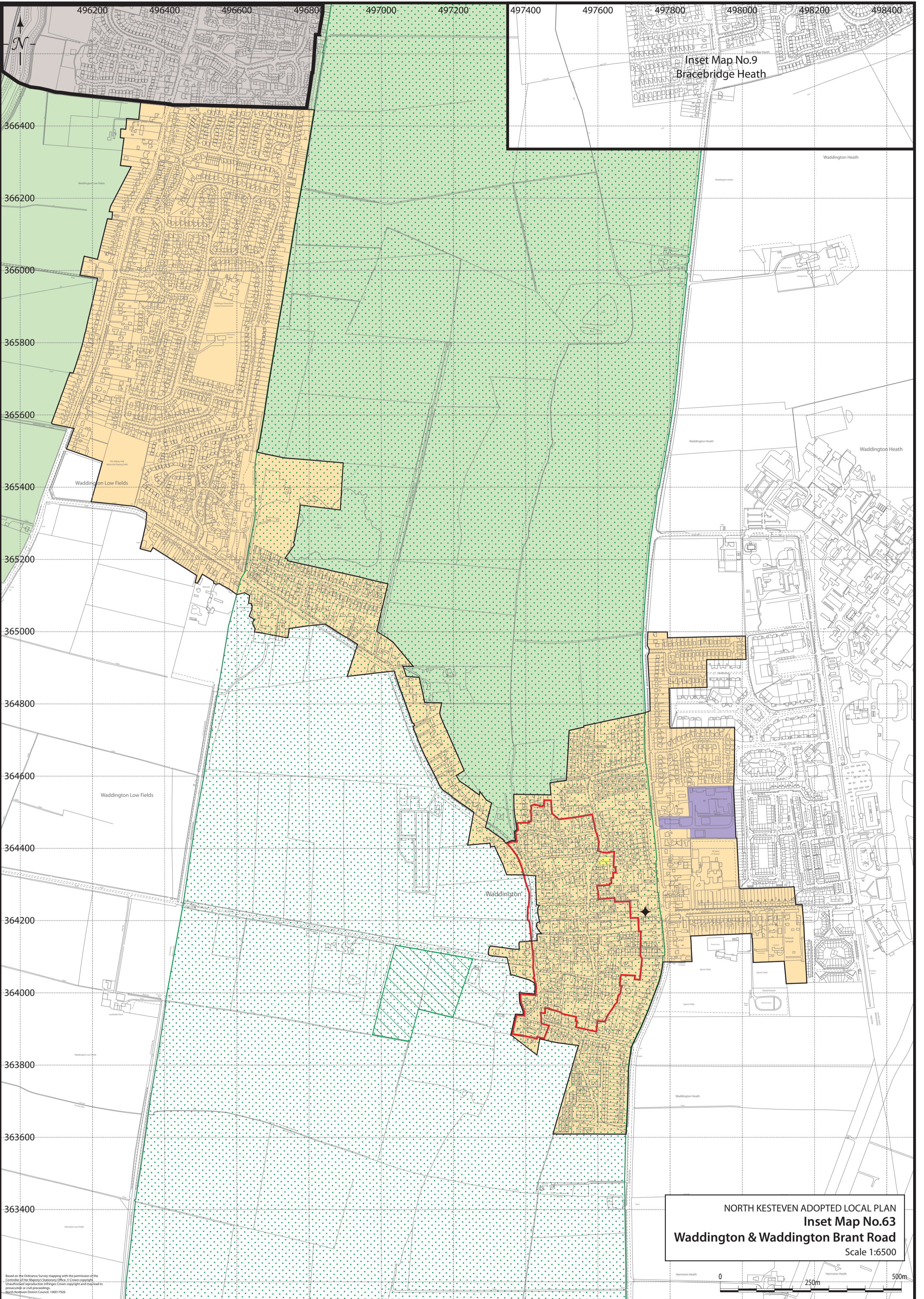
Based on the Ordnance Survey mapping with the permission of the Controller of Her Majesty's Stationery Office. © Crown copyright. Unauthorised reproduction infringes Crown copyright and may lead to prosecution or civil proceedings.
North Kesteven District Council. 100017926

NORTH KESTEVEN ADOPTED LOCAL PLAN
Inset Map No.62
Timberland
Scale 1:5000



Based on the Ordnance Survey mapping with the permission of the Controller of Her Majesty's Stationery Office. © Crown copyright. Unauthorised reproduction infringes Crown copyright and may lead to prosecution or civil proceedings. North Kesteven District Council. 100017926



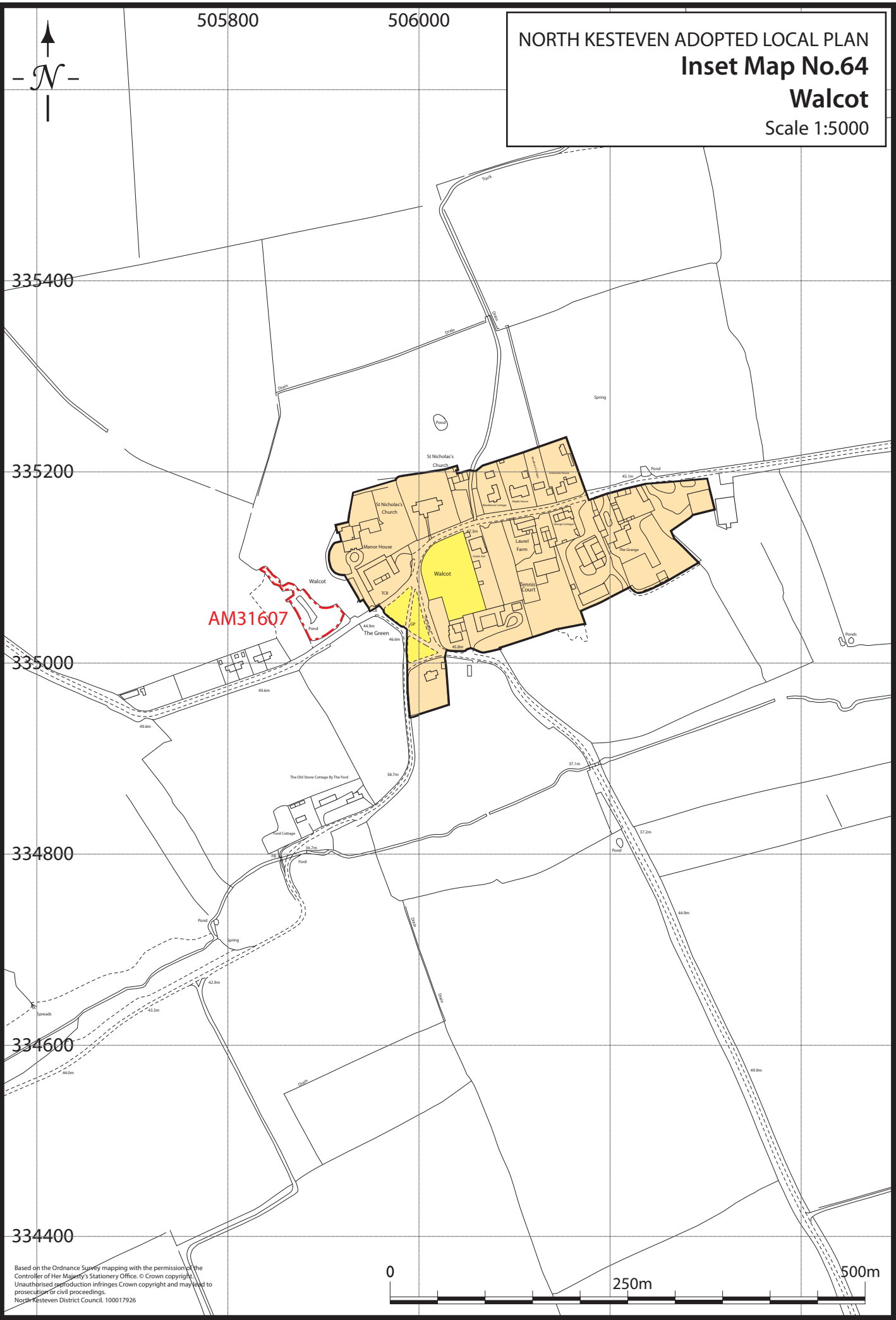


NORTH KESTEVEN ADOPTED LOCAL PLAN
Inset Map No.63
Waddington & Waddington Brant Road
Scale 1:6500



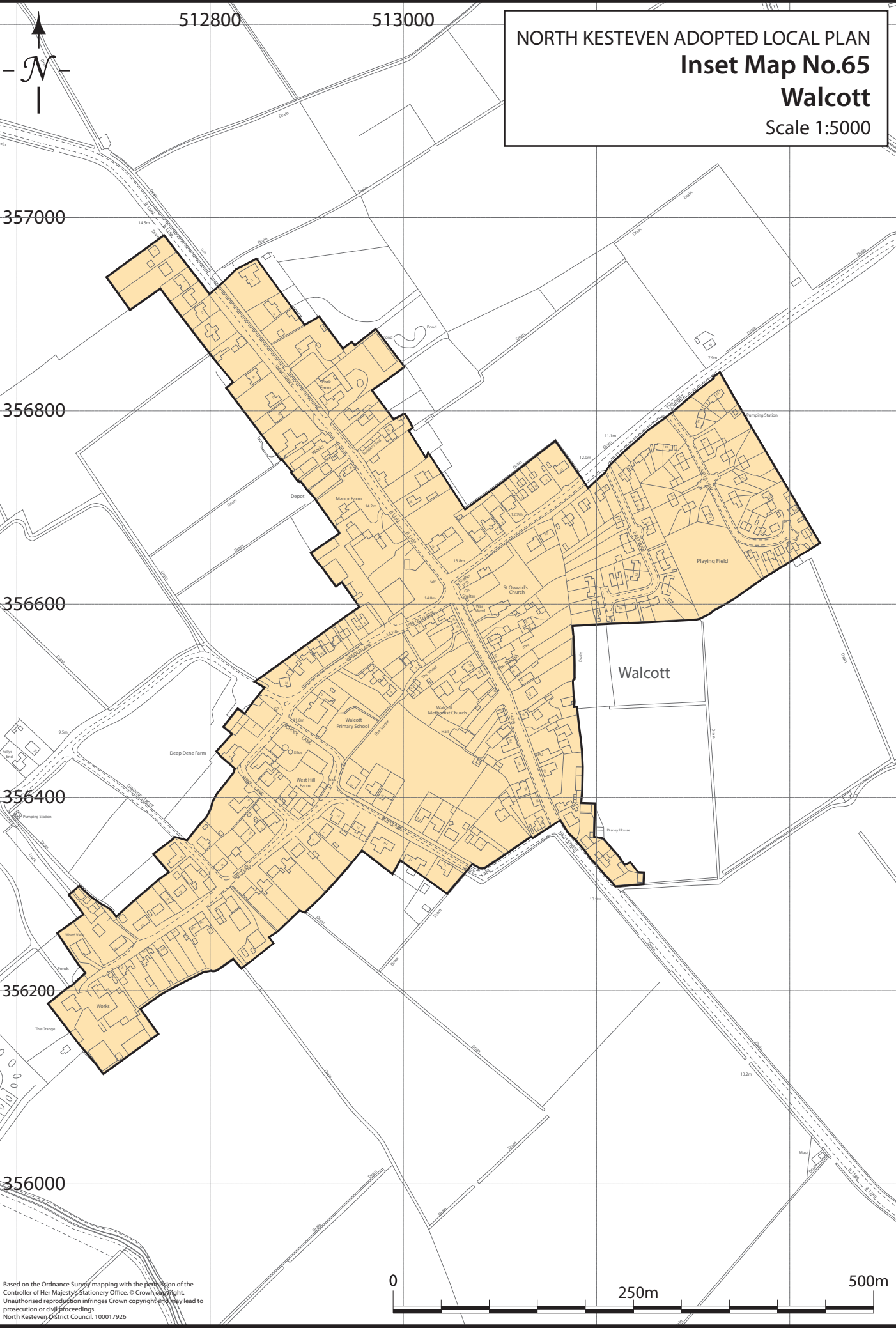
Based on the Ordnance Survey mapping with the permission of the Controller of Her Majesty's Stationery Office. © Crown copyright. Unauthorised reproduction infringes Crown copyright and may lead to proceedings or civil proceedings. North Kesteven District Council, 100017926

NORTH KESTEVEN ADOPTED LOCAL PLAN
Inset Map No.64
Walcot
 Scale 1:5000

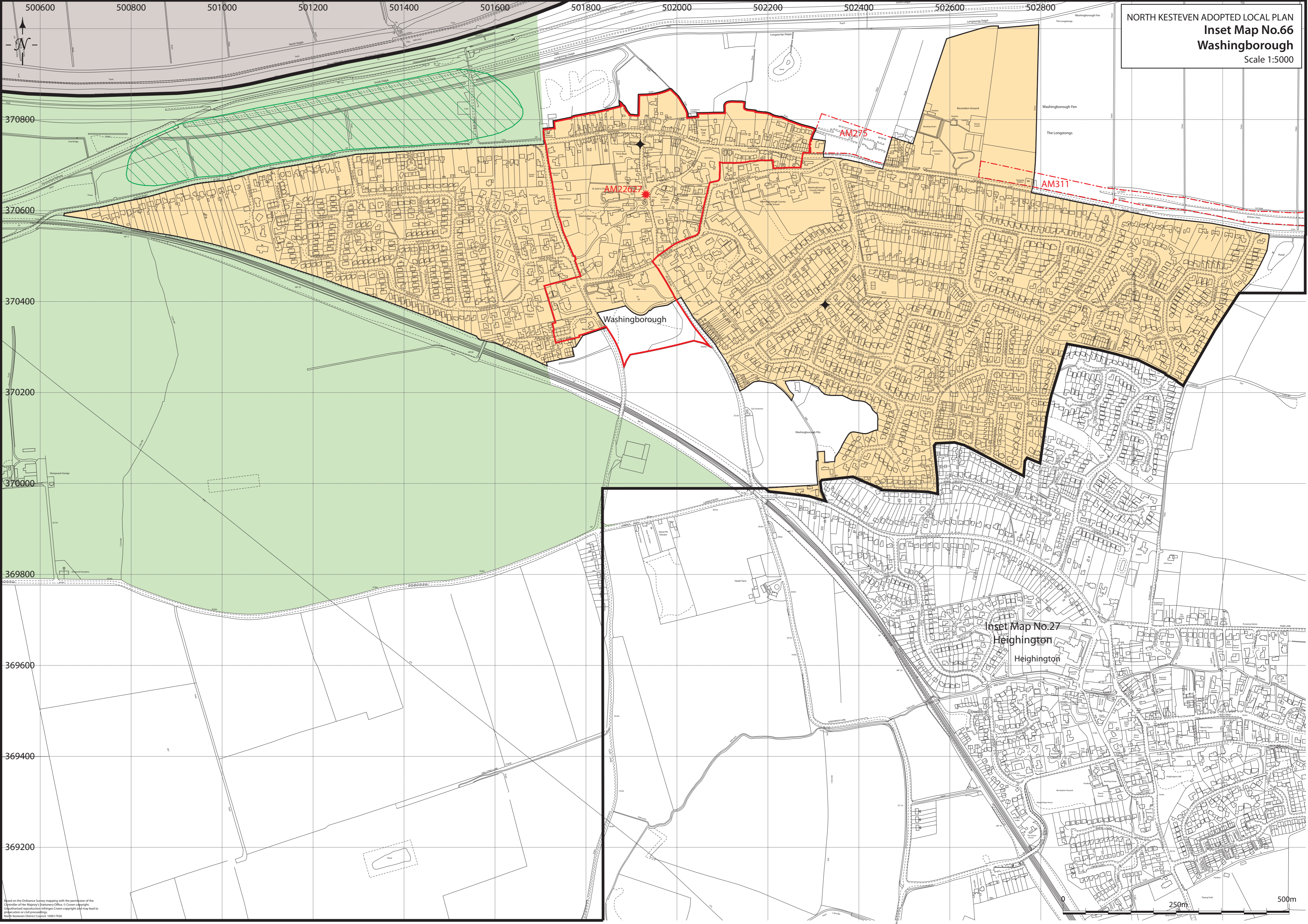


Based on the Ordnance Survey mapping with the permission of the Controller of Her Majesty's Stationery Office. © Crown copyright. Unauthorised reproduction infringes Crown copyright and may lead to prosecution or civil proceedings. North Kesteven District Council. 100017926

NORTH KESTEVEN ADOPTED LOCAL PLAN
Inset Map No.65
Walcott
Scale 1:5000

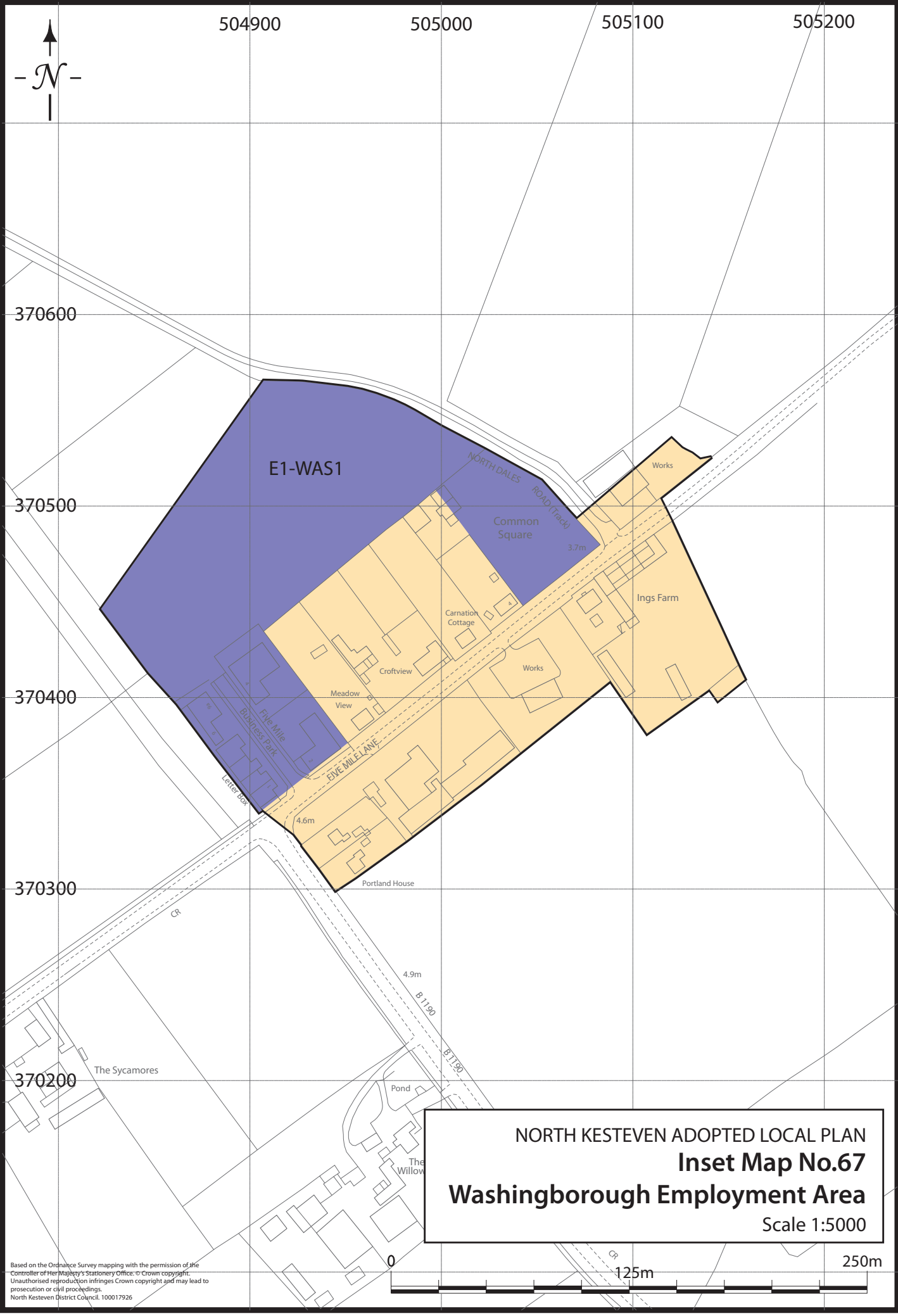


Based on the Ordnance Survey mapping with the permission of the Controller of Her Majesty's Stationery Office. © Crown copyright. Unauthorised reproduction infringes Crown copyright and may lead to prosecution or civil proceedings. North Kesteven District Council. 100017926



NORTH KESTIVEN ADOPTED LOCAL PLAN
Inset Map No.66
Washingborough
Scale 1:5000

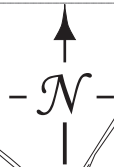
Based on the Ordnance Survey mapping with the permission of the
Controller of Her Majesty's Stationery Office. © Crown copyright.
Unauthorised reproduction infringes Crown copyright and may lead to
prosecution or civil proceedings.
North Kesteven District Council, 10/01/19/26



NORTH KESTEVEN ADOPTED LOCAL PLAN
Inset Map No.67
Washingborough Employment Area
 Scale 1:5000



Based on the Ordnance Survey mapping with the permission of the Controller of Her Majesty's Stationery Office. © Crown copyright. Unauthorised reproduction infringes Crown copyright and may lead to prosecution or civil proceedings. North Kesteven District Council. 100017926



496400

496600

NORTH KESTEVEN ADOPTED LOCAL PLAN
Inset Map No.68
Welbourn
Scale 1:5000

Welbourn Low Fields

AM 33129

Welbourn

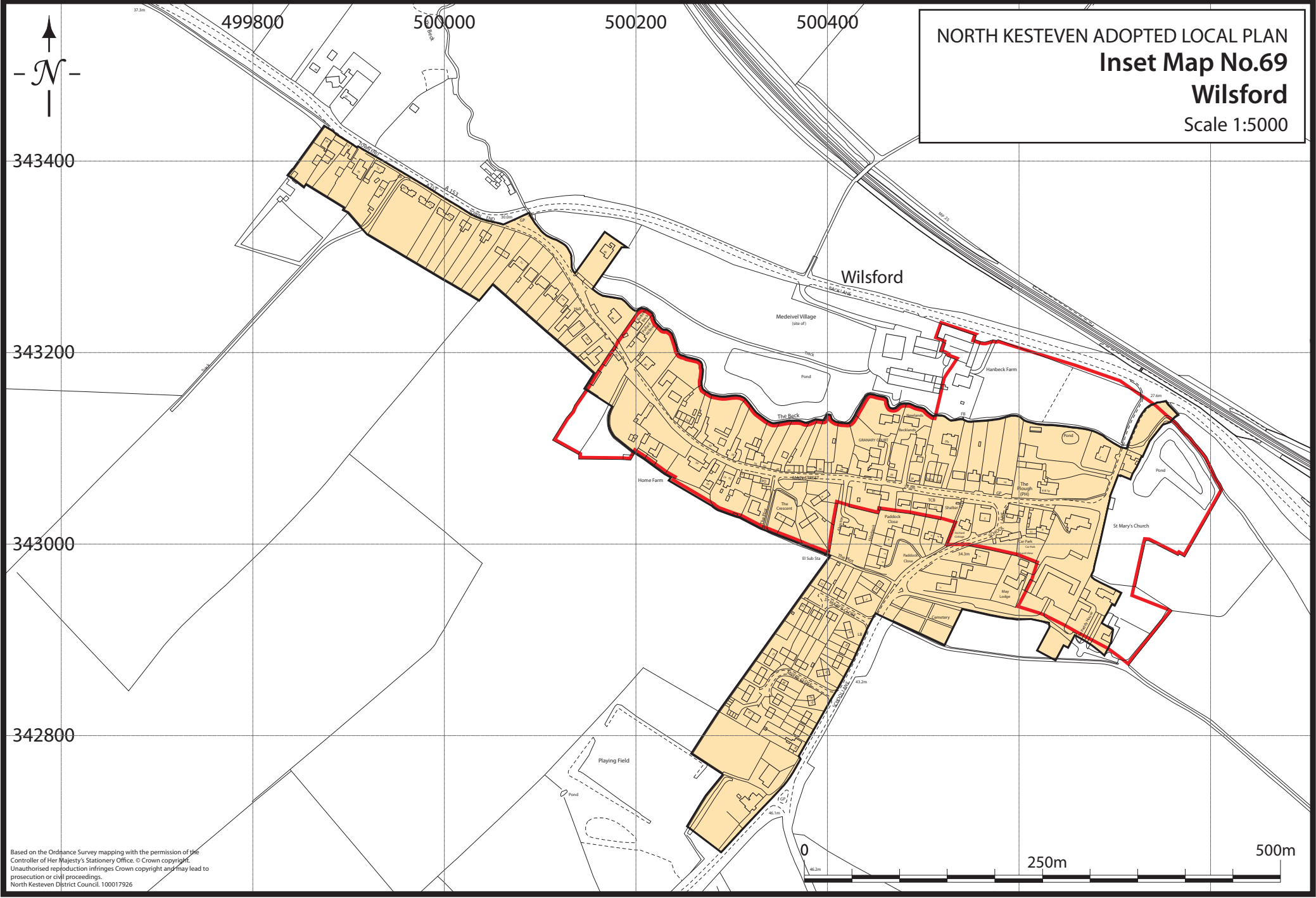
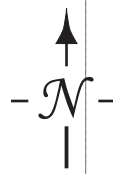
0

250m

500m



NORTH KESTEVEN ADOPTED LOCAL PLAN
Inset Map No.69
Wilsford
Scale 1:5000



Based on the Ordnance Survey mapping with the permission of the
Controller of Her Majesty's Stationery Office. © Crown copyright.
Unauthorised reproduction infringes Crown copyright and may lead to
prosecution or civil proceedings.
North Kesteven District Council, 100017926