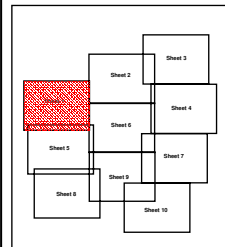


**Key**

West Lindsey District Council Boundary  
Environment Agency Main River

**Tidal Flood Risk**  
Possible Extent Of Flood Zone 3 with 100 Years of Climate Change

See Sheet 2

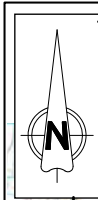
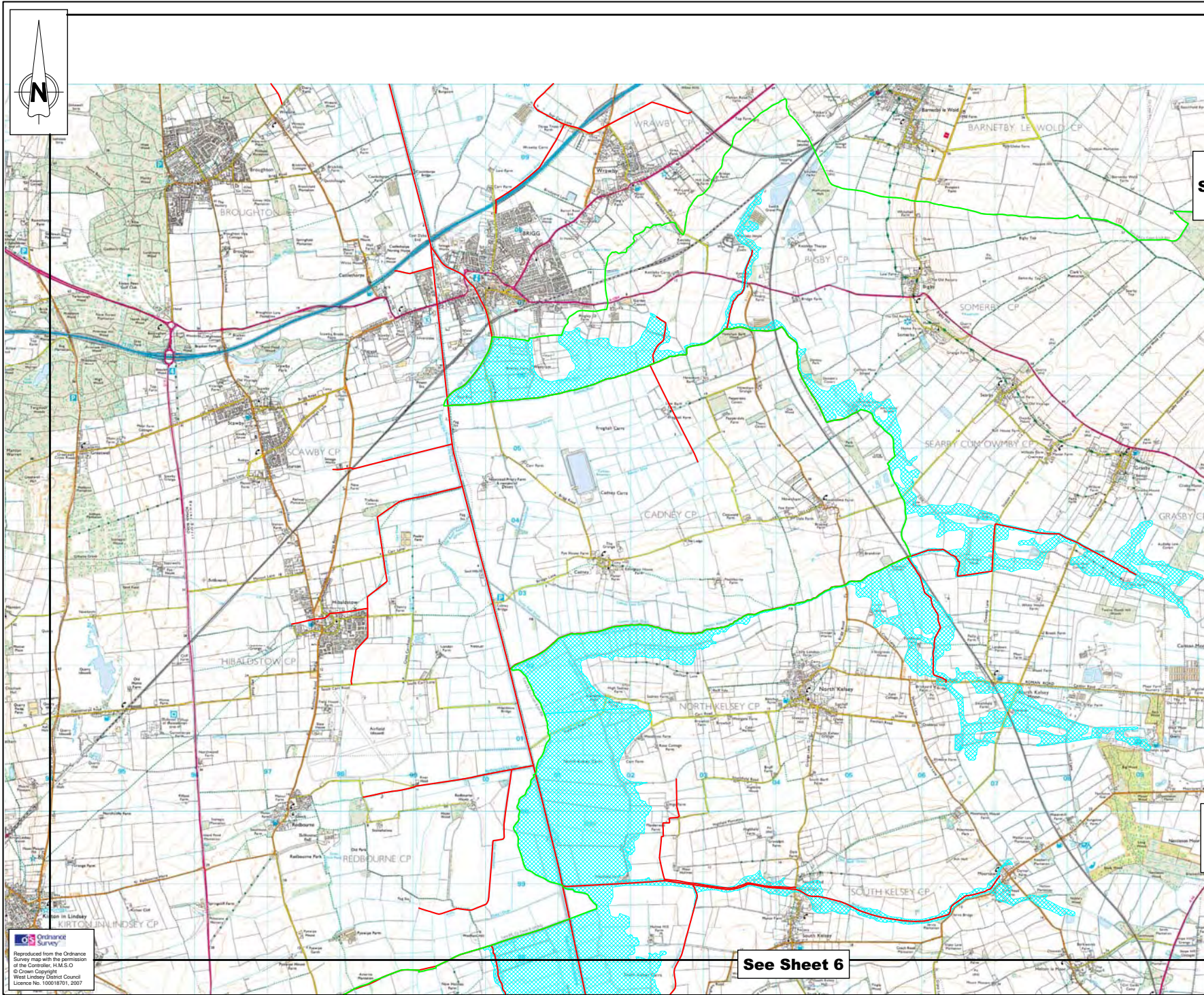


Key Plan

See Sheet 6

Rev	Date	Drawn	Check	Issue	Drawn	Issue
Client: WEST LINDSEY DISTRICT COUNCIL						
Project: STRATEGIC FLOOD RISK ASSESSMENT						
Title: FIGURE 5.1 POSSIBLE EXTENT OF FLOOD ZONE 3 WITH 100 YEARS CLIMATE CHANGE SHEET 1 OF 10						
Design: Roy Lobley			CAD: Scott Checkland			
Chk'd: .			App'd: .			
Date: April 2009			Scale: 1 : 25 000			
1 The Forum, Minerva Business Park, Lynch Wood Peterborough, PE2 6PT						Tel: +44 (0) 1733 391 456 Fax: +44 (0) 1733 391 139 www.aecom.com
No. 52179 / IPER / 101						00
cm						A1

See Sheet 5



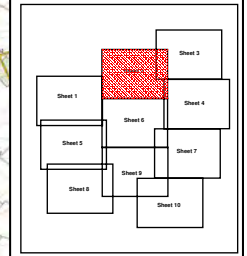
**Key**

- West Lindsey District Council Boundary
- Environment Agency Main River

**Tidal Flood Risk**

- Possible Extent Of Flood Zone 3 with 100 Years of Climate Change

**See Sheet 3**



**Key Plan**

Sheet	Sheet	Sheet	Sheet	Sheet
Sheet 1	Sheet 2	Sheet 3	Sheet 4	Sheet 5
Sheet 6	Sheet 7	Sheet 8	Sheet 9	Sheet 10

Author:	Drawn:	Detail:	Issue:	Check:	Appr:
Client:	WEST LINDSEY DISTRICT COUNCIL				
Project:	STRATEGIC FLOOD RISK ASSESSMENT				
Title:	FIGURE 5.1 POSSIBLE EXTENT OF FLOOD ZONE 3 WITH 100 YEARS CLIMATE CHANGE SHEET 2 OF 10				
Design:	Ray Lobley	CAD:	Scott Checkland		
CHK'd:		Appr'd:			
Date:	April 2009	Scale:	1 : 25 000		
<p><b>AECOM</b></p> <p>1 The Forum, Merrivale Business Park, Lynch Wood, Peterborough, PE2 6PT</p> <p>Tel: +44 (0) 1733 391 456 Fax: +44 (0) 1733 391 139 www.aecom.com</p>					
No. 52179 / IPER / 102					00

Reproduced from the Ordnance Survey map with the permission of the Controller, H.M.S.O.  
© Crown Copyright  
West Lindsey District Council  
Licence No. 100018701, 2007

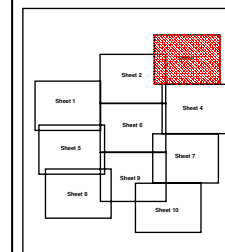
**See Sheet 6**



Reproduced from the Ordnance  
Survey map with the permission  
of the Controller, H.M.S.O  
© Crown Copyright  
West Lindsey District Council  
Licence No. 100018701, 2007

**See Sheet 4**

Possible Extent Of Flood Zone 3  
with 100 Years of Climate Change



### Key Plan

---

---

---

---

---

---

Page	Article	Section	Volume	Page No.
Client:				

WEST LINDSEY  
DISTRICT COUNCIL

Project:

**STRATEGIC  
FLOOD RISK ASSESSMENT**

Title: **FIGURE 5.1  
POSSIBLE EXTENT OF  
FLOOD ZONE 3 WITH  
100 YEARS CLIMATE CHANGE  
SHEET 3 OF 10**

Design: Roy Lobley	CAD: Scott Checkland
Model: Scott Checkland	Model: Scott Checkland

Chk'd: .	App'd: .
Date: April 2009	Scale: 1 : 25 000

AECO

1 The Forum,  
Minerva Business Park,  
Lynch Wood  
Peterborough, PE2 6FT  
Tel: +44 (0) 1733  
Fax: +44 (0) 1733  
www.aec

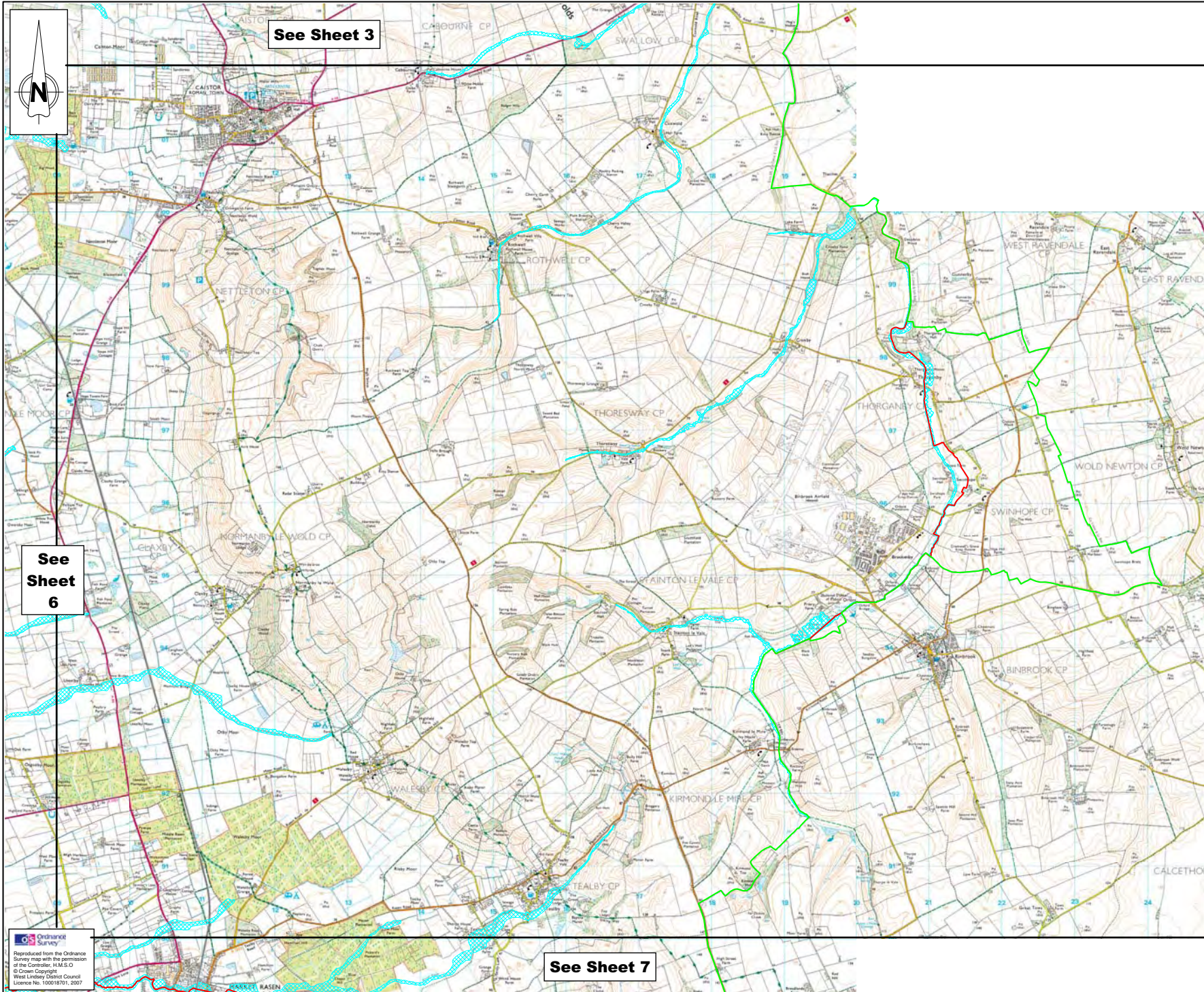
No. 52179 / IPER / 103



1 The Forum,  
Minerva Business Park,  
Lynch Wood  
Peterborough, PE2 6FT  
Tel: +44 (0) 1733  
Fax: +44 (0) 1733  
www.aec

No. 52179 / IPER / 103

[illegible]

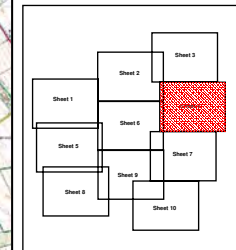


**Key**


West Lindsey District Council Boundary  
Environment Agency Main River

**Tidal Flood Risk**

Possible Extent Of Flood Zone 3 with 100 Years Of Climate Change



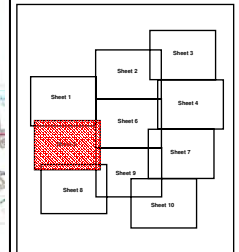
**Key Plan**

Rev	Date	Drawn	Check	Issue
Client:				
WEST LINDSEY DISTRICT COUNCIL				
Project:				
STRATEGIC FLOOD RISK ASSESSMENT				
Title:				
FIGURE 5.1 POSSIBLE EXTENT OF FLOOD ZONE 3 WITH 100 YEARS CLIMATE CHANGE SHEET 4 OF 10				
Design: Roy Lobley		CAD: Scott Checkland		
CHK'd:		Appr'd:		
Date: April 2009		Scale: 1 : 25 000		
1 The Forum, Minerva Business Park, Lynch Wood Peterborough, PE2 6PT				
No. 52179 / IPER / 104		Revised: 00		



See Sheet 1


- Key**
- West Lindsey District Council Boundary
  - Environment Agency Main River
  - Possible Extent Of Flood Zone 3 with 100 Years of Climate Change




Key Plan

See Sheet 6

See Sheet 8

Client	Date	Drawn	Check	Scale
WEST LINDSEY DISTRICT COUNCIL				
STRATEGIC FLOOD RISK ASSESSMENT				
FIGURE 5.1 POSSIBLE EXTENT OF FLOOD ZONE 3 WITH 100 YEARS CLIMATE CHANGE SHEET 5 OF 10				
Design: Roy Lobley	CAD: Scott Checkland			
CHK'd: -	App'd: -			
Date: April 2009	Scale: 1 : 25 000			
				
1 The Forum, Minerva Business Park, Lynch Wood Peterborough, PE2 8FT		Tel: +44 (0) 1753 391 456 Fax: +44 (0) 1753 391 139 <a href="http://www.aecom.com">www.aecom.com</a>		
No. 52179 / IPER / 105				Rev: 00
cm				A1



**See  
Sheet  
4**

**See  
Sheet  
5**

**See Sheet 9**

### Key Plan

Rev	Date	Detail	Made	Chk'd	App
Client:					

WEST LINDSEY  
DISTRICT COUNCIL

Project:

**STRATEGIC  
FLOOD RISK ASSESSMENT**

Title: **FIGURE 5.1  
POSSIBLE EXTENT OF  
FLOOD ZONE 3 WITH  
100 YEARS CLIMATE CHANGE  
SHEET 6 OF 10**

Design: Roy Lobley	CAD: Scott Checkland
Chk'd: .	App'd: .
Date: April 2009	Scale: 1 : 25 000

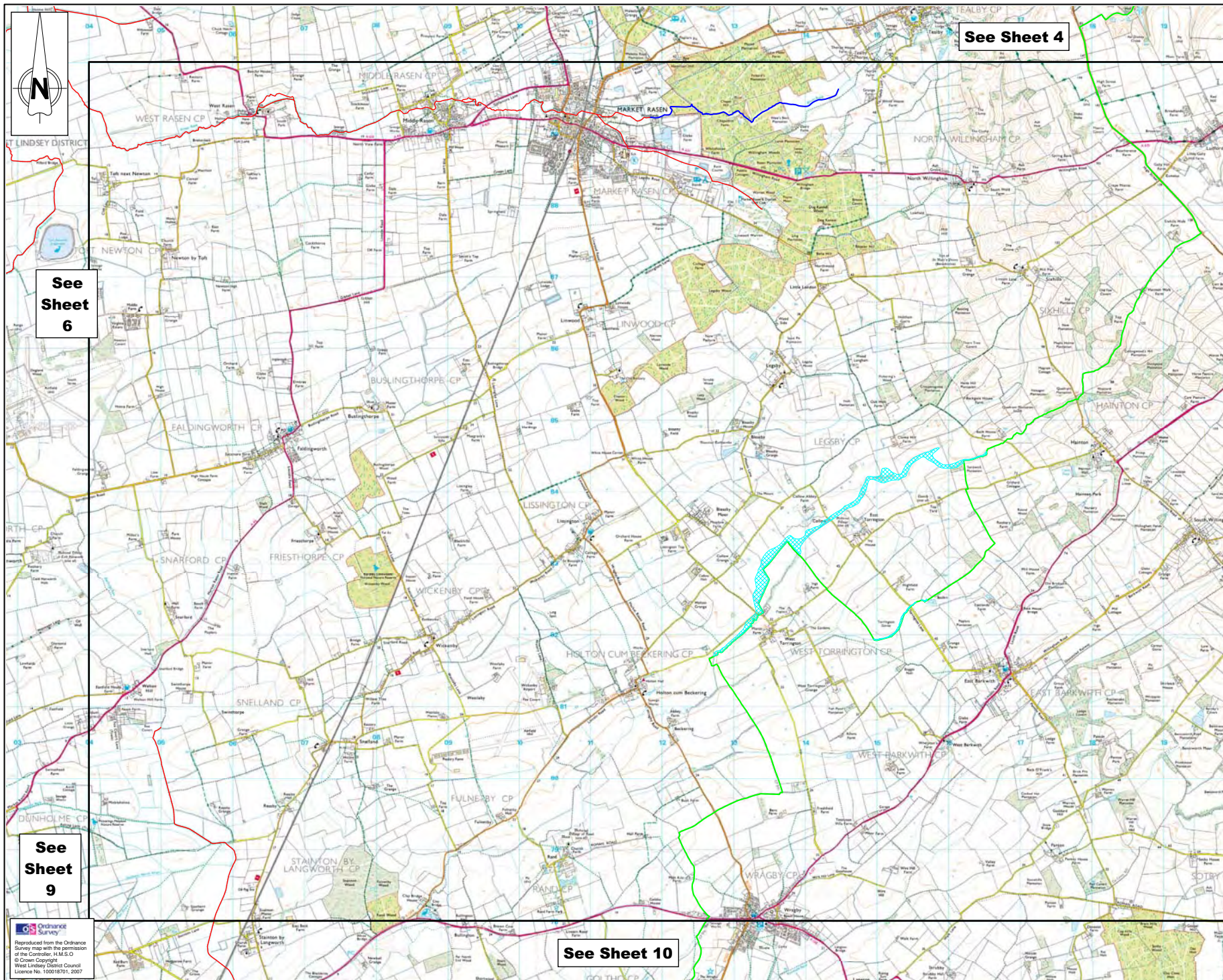


1 The Forum,  
Minerva Business Park,  
Lynch Wood  
Peterborough, PE2 6FT  
Tel: +44 (0) 1733 391 45  
Fax: +44 (0) 1733 391 13  
www.aecom.com

No. 52179 / IPER / 106	Rev. 00
------------------------	---------

[illegible]

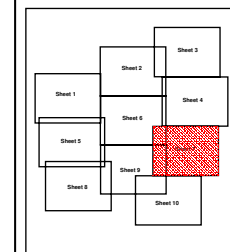
 Ordnance Survey  
 Reproduced from the Ordnance Survey map with the permission of the Controller, H.M.S.O  
 © Crown Copyright  
 West Lindsey District Council  
 Licence No. 100018701, 2007



**Key**

West Lindsey District Council Boundary  
Environment Agency Main River

**Tidal Flood Risk**  
Possible Extent Of Flood Zone 3  
with 100 Years of Climate Change



**Key Plan**

Rev	Date	Detail	Drawn (Date)	App'd

Client:

WEST LINDSEY  
DISTRICT COUNCIL

Project:

STRATEGIC  
FLOOD RISK ASSESSMENT

Title:

FIGURE 5.1  
POSSIBLE EXTENT OF  
FLOOD ZONE 3 WITH  
100 YEARS CLIMATE CHANGE  
SHEET 7 OF 10

Design: Roy Lobley CAD: Scott Checkland

CHK'd: App'd:

Date: April 2009 Scale: 1 : 25 000

**AECOM**

1 The Forum,  
Minerva Business Park,  
Lynch Wood  
Peterborough, PE2 6PT

Tel: +44 (0) 1733 391 456  
Fax: +44 (0) 1733 391 139  
www.aecom.com

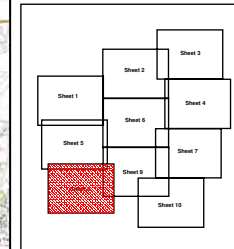
No. 52179 / IPER / 107 00

cm




See Sheet 5

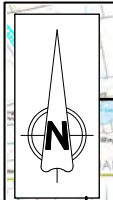
- Key**
- West Lindsey District Council Boundary
  - Environment Agency Main River
- Tidal Flood Risk**
- Possible Extent Of Flood Zone 3 with 100 Years of Climate Change



Key Plan

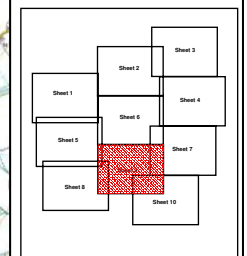
See Sheet 9

Rev	Date	Drawn	Issue	Check	Appr
Client: WEST LINDSEY DISTRICT COUNCIL					
Project: STRATEGIC FLOOD RISK ASSESSMENT					
Title: FIGURE 5.1 POSSIBLE EXTENT OF FLOOD ZONE 3 WITH 100 YEARS CLIMATE CHANGE SHEET 8 OF 10					
Design: Ray Lobley		CAD: Scott Checkland			
CHK'd:		Appr'd:			
Date: April 2009		Scale: 1 : 25 000			
1 The Forum, Merriva Business Park, Lynch Wood Peterborough, PE2 6PT					
No. 52179 / IPER / 108		Rev: 00			



See Sheet 6

- Key**
- West Lindsey District Council Boundary
  - Environment Agency Main River
  - Tidal Flood Risk**
  - Possible Extent Of Flood Zone 3 with 100 Years of Climate Change



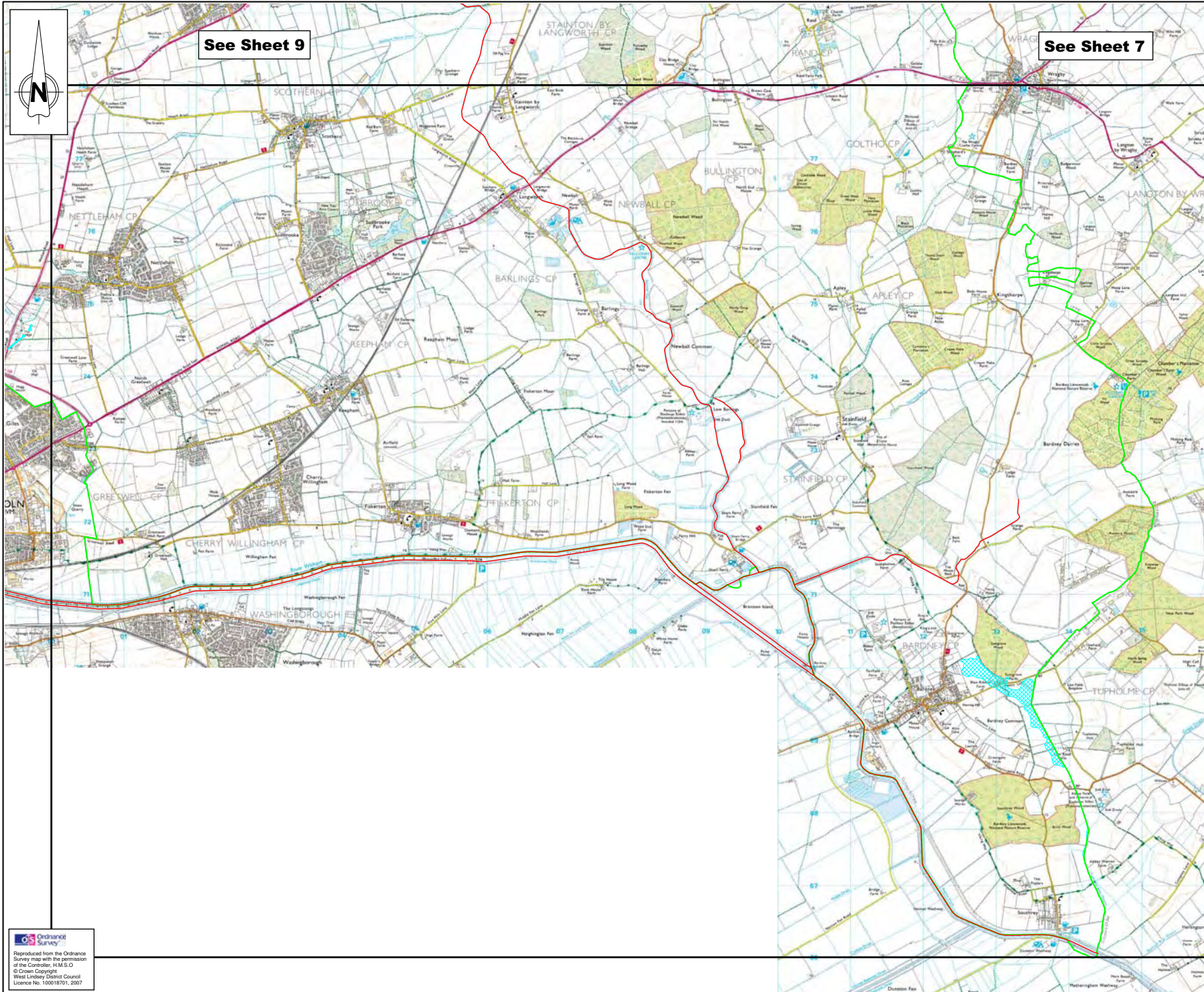
See Sheet 7

See Sheet 8

See Sheet 10

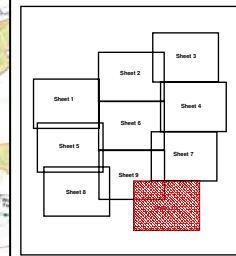
Reproduced from the Ordnance Survey map with the permission of the Controller, H.M.S.O.  
© Crown Copyright  
West Lindsey District Council  
Licence No. 100018701, 2007

Rev	Date	Drawn	Check	Issue
1				
Client:				
WEST LINDSEY DISTRICT COUNCIL				
Project:				
STRATEGIC FLOOD RISK ASSESSMENT				
Title:				
FIGURE 5.1 POSSIBLE EXTENT OF FLOOD ZONE 3 WITH 100 YEARS CLIMATE CHANGE SHEET 9 OF 10				
Design: Roy Lobley		CAD: Scott Checkland		
CHK'd:		App'd:		
Date: April 2009		Scale: 1 : 25 000		
1 The Forum, Merriva Business Park, Lynch Wood, Peterborough, PE2 6PT		Tel: +44 (0) 1733 391 456 Fax: +44 (0) 1733 391 139 <a href="http://www.aecom.com">www.aecom.com</a>		
AECOM		Rev:		
No. 52179 / IPER / 109				00
cm				At



**Key**

- West Lindsey District Council Boundary
- Environment Agency Main River
- Tidal Flood Risk**
- Possible Extent Of Flood Zone 3 with 100 Years of Climate Change



**Key Plan**

Rev	Date	Drawn	Check	Appr
Client:				
WEST LINDSEY DISTRICT COUNCIL				
Project:				
STRATEGIC FLOOD RISK ASSESSMENT				
Title:				
FIGURE 5.1 POSSIBLE EXTENT OF FLOOD ZONE 3 WITH 100 YEARS CLIMATE CHANGE SHEET 10 OF 10				
Design:	Ray Lobley	CAD:	Scott Checkland	
CHK'd:		Appr'd:		
Date:	April 2009	Scale:	1 : 25 000	
AECOM				
1 The Forum, Minerva Business Park, Lynch Wood, Peterborough, PE2 6PT				
Tel: +44 (0) 1733 391 456 Fax: +44 (0) 1733 391 139 www.aecom.com				
No. 52179 / IPER / 110				00