



























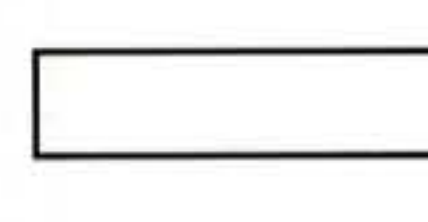






Adopted 26th August 1998

PROPOSALS MAP

LEGEND AND POLICY NUMBERS

	Inset Boundary
	Residential - 58, 62, 63, 65A, 65B, 74C
	Residential - Major Proposals - 4, 35, 56A, 65B
	Business - 67A, 67B, 68
	Business - Major Proposals - 66
	University Mixed Use Area D = District Mixed Use Centre - 18, 60, 74A, 74B, 75A, 84, 88A
	Skewbridge Mixed Use Development Area - 103
	Education - 48A, 60, 89A, 89B, 89C, 90
	Education Development District - 60, 89A, 89B, 89C, 90
	Hospitals and Other Community Uses and Institutions - 88A, 88B, 91A
	Open Space: Critical Natural Assets - 44A, 52B
	Basic Natural Stock A = Allotments - 51 - 44B C = Cemetery - 53
	Functional PC = Proposed Cemetery - 53 PF = Playing Fields - 48A, 49
	Green Wedges - 43, 54 PPF = Proposed Playing Fields - 48B, 49 * = Witham Valley Informal Play Area - 105B
	Site of Special Scientific Interest - 44A
	Proposed Woodland Planting - 46A
	Major Water Features - 46C
	Special Policy Areas - 92, 93, 94, 95, 96, 99
	Special Policy Zones - 100, 101, 102, 103
	Long Leys Urban Village - 104
	Bracebridge Revival Area - 18
	Beevor Street Industrial Improvement Area - Paras. 8.39 - 8.43
	Conservation Areas - 26, 28, 32
	Quarry - 38E
	Retail Parks - 73B, 75B
	Local Shopping Centres - 74A, 74B, 88A
	Road Related Services - 76, 84
	Strategic Road Proposals - 14
	Greenway - 13
	Other Road Schemes - 15A, 15B
	Classified Roads
	Proposed Park & Ride Site - 7A
	Strategic Network of Cycleways, Footpaths and Bridleways - 5
	Railways - 11, 12
	Scheduled Ancient Monuments - 23

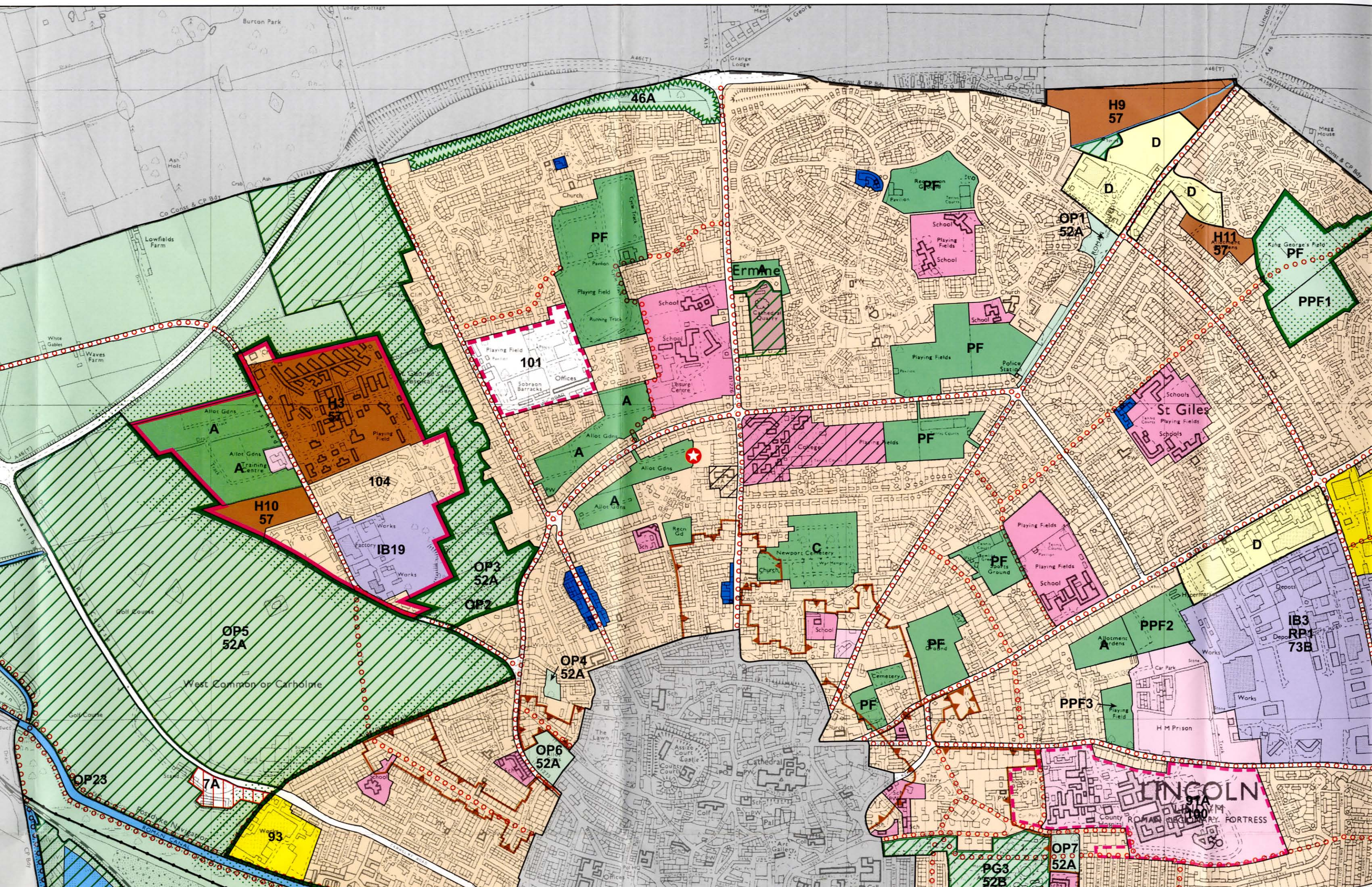
City of Lincoln Local Plan

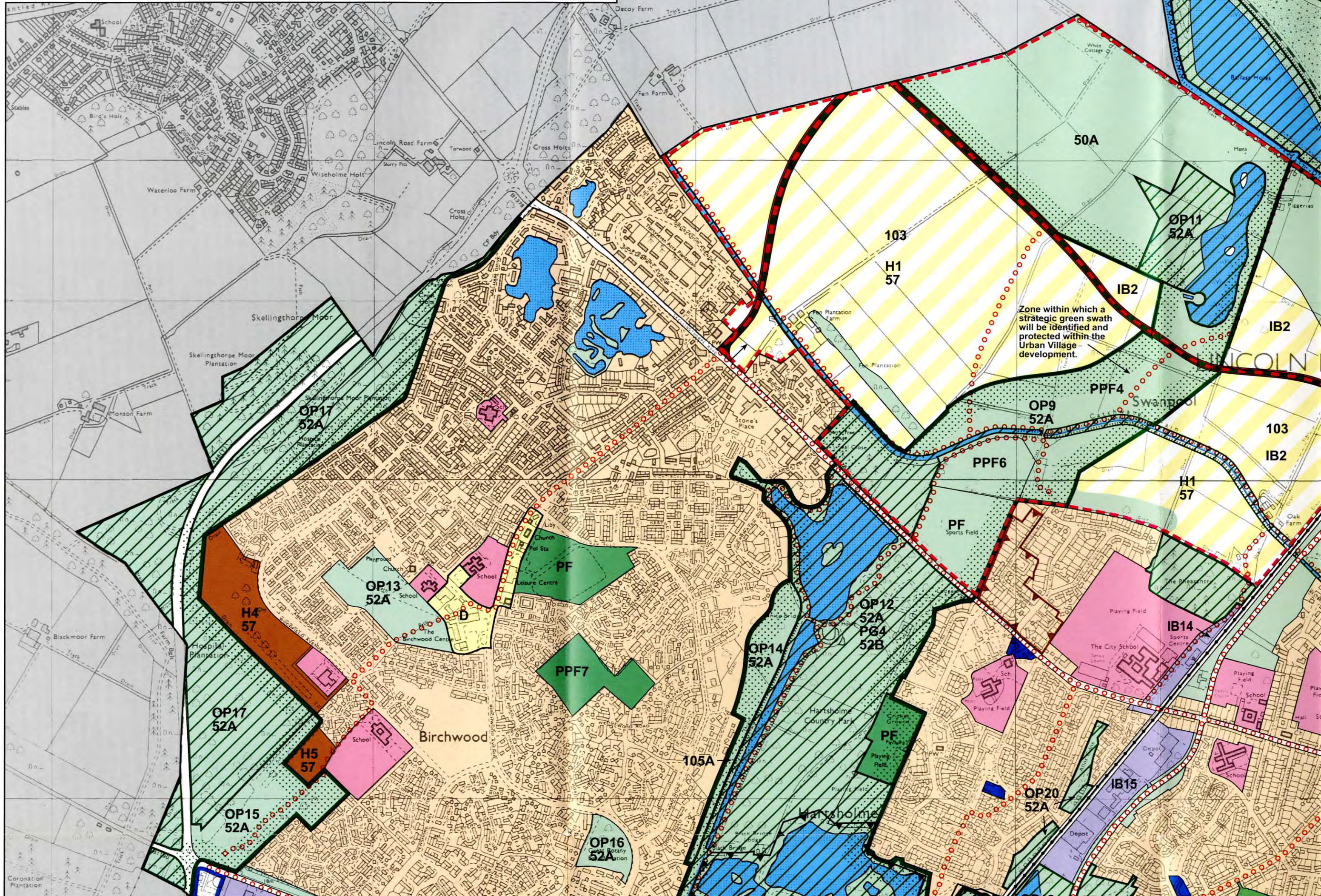


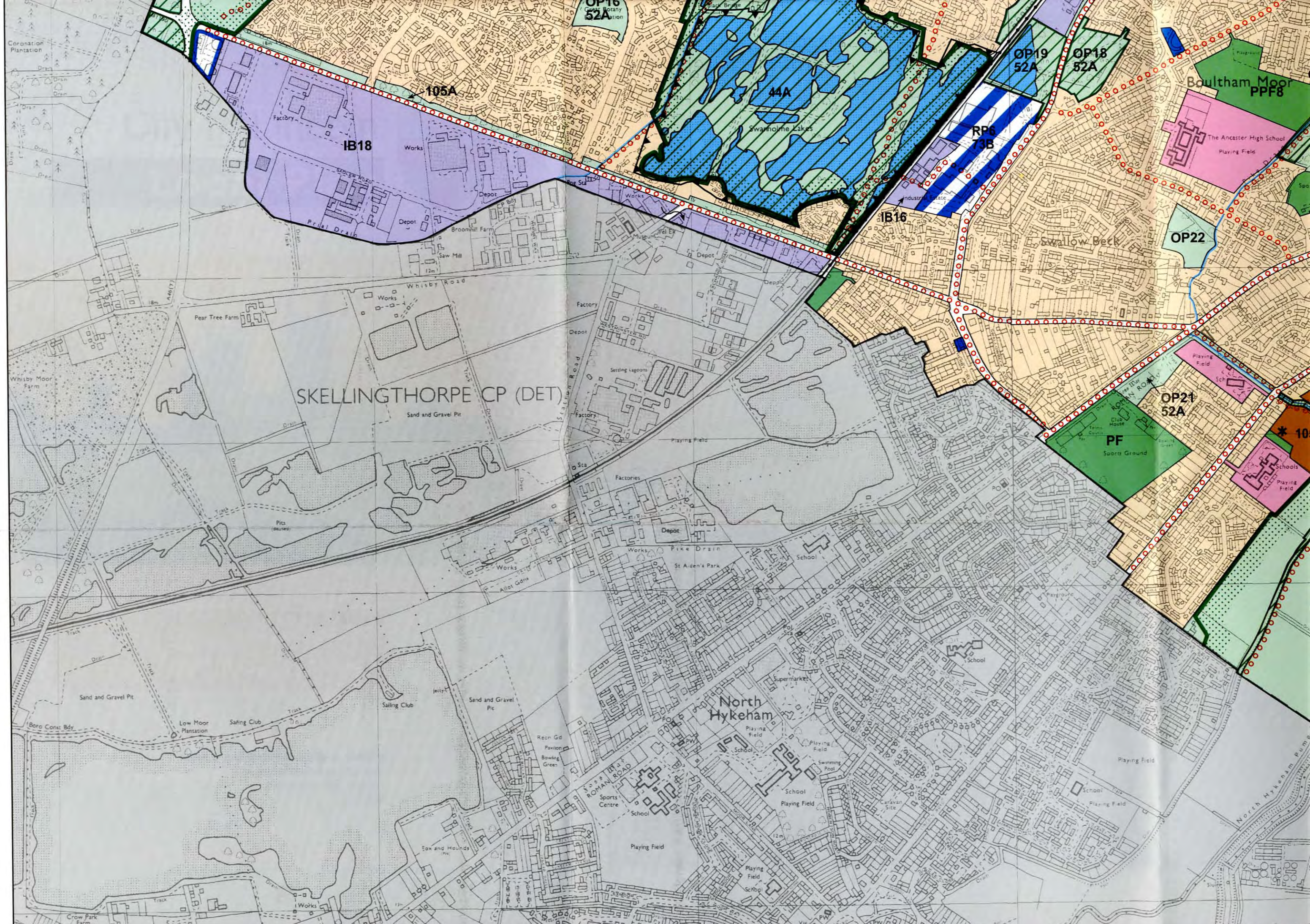
Adopted
26th August 1998

Keith J. Laidler B.A. MSc. MRTPI
Director of Planning, City Hall,
Beaumont Fee, Lincoln.
LNI 1DF









SKELLINGTHORPE CP (DET)

North Hykeham

Boultham Moor PPF8

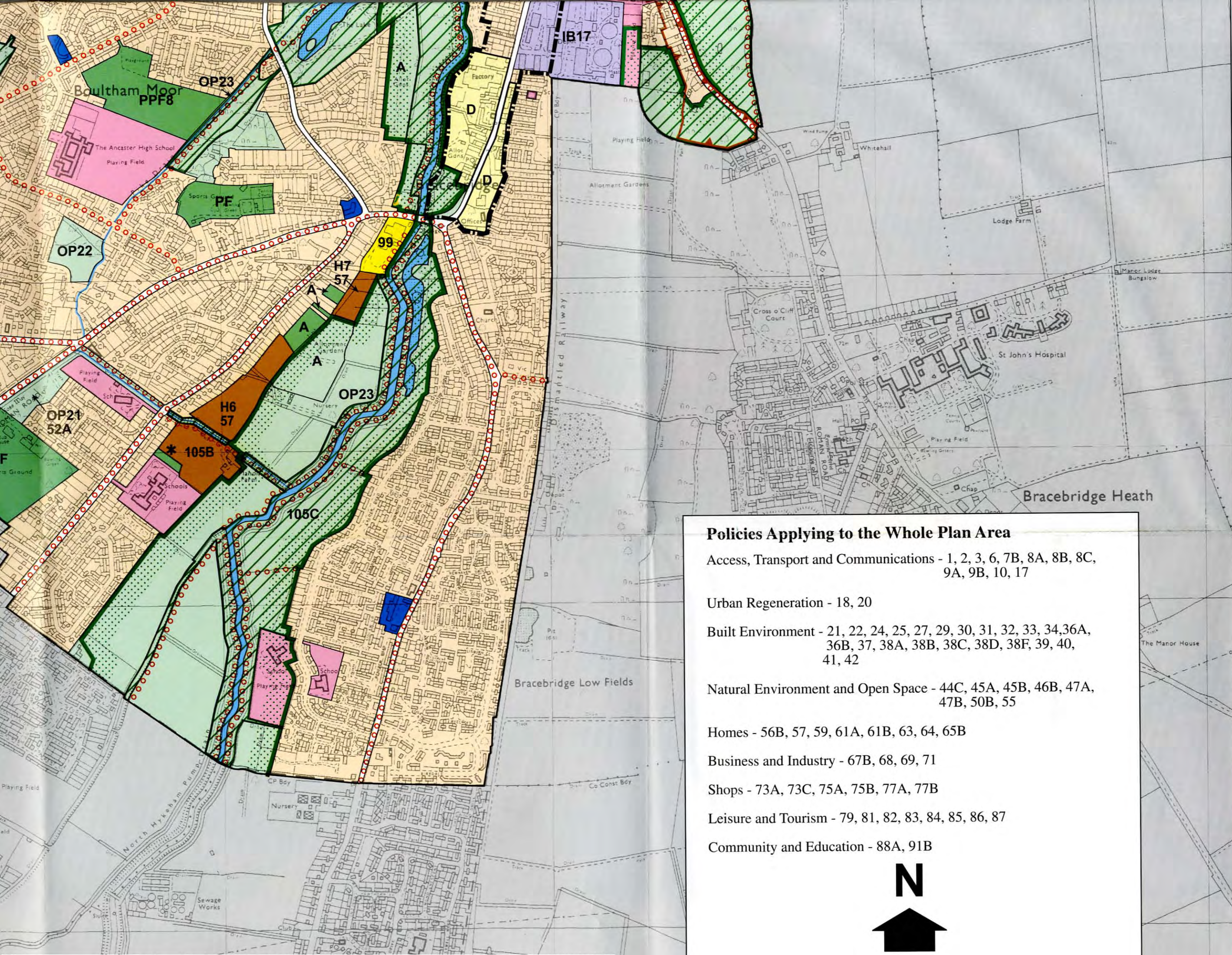
The Ancaster High School
Playing Field

OP22

OP21 52A

PF
Sports Ground

* 10
Schools
Playing Field



Policies Applying to the Whole Plan Area

Access, Transport and Communications - 1, 2, 3, 6, 7B, 8A, 8B, 8C, 9A, 9B, 10, 17

Urban Regeneration - 18, 20

Built Environment - 21, 22, 24, 25, 27, 29, 30, 31, 32, 33, 34, 36A, 36B, 37, 38A, 38B, 38C, 38D, 38F, 39, 40, 41, 42

Natural Environment and Open Space - 44C, 45A, 45B, 46B, 47A, 47B, 50B, 55


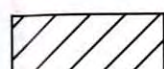























Homes - 56B, 57, 59, 61A, 61B, 63, 64, 65B

Business and Industry - 67B, 68, 69, 71

Shops - 73A, 73C, 75A, 75B, 77A, 77B

Leisure and Tourism - 79, 81, 82, 83, 84, 85, 86, 87

Community and Education - 88A, 91B




























-  Education - 4
-  Education D
-  Hospitals and
-  Open Space:
-  Basic
-  - 44B
-  Func
-  Green
-  Site of Spec
-  Proposed W
-  Major Water
-  Special Polic
-  Special Polic
-  Long Leys U
-  Bracebridge
-  Beavor Stre
-  Conservatio
-  Quarry - 38
-  Retail Parks
-  Local Shop
-  Road Relate
-  Strategic R
-  Greenway -
-  Other Road
-  Classified R
- Proposed P
- Strategic N
- Railways -

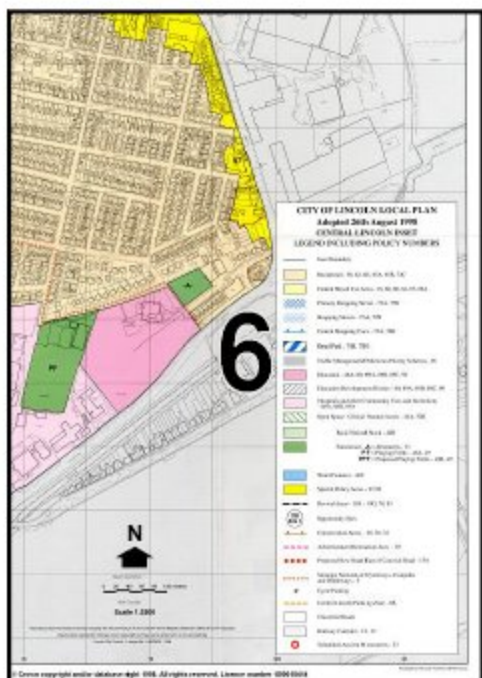
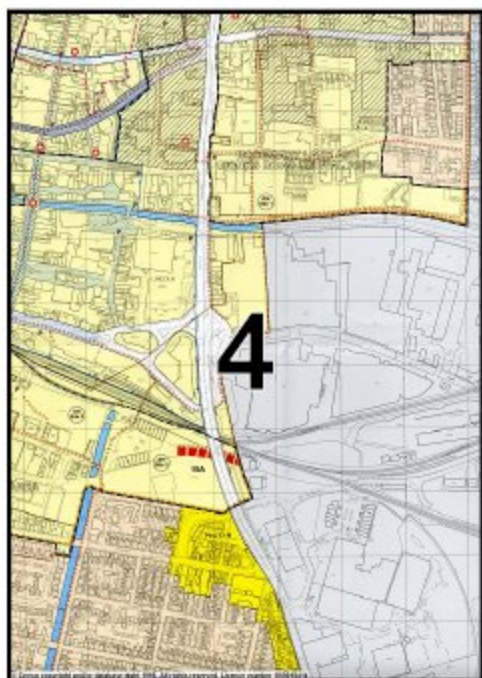
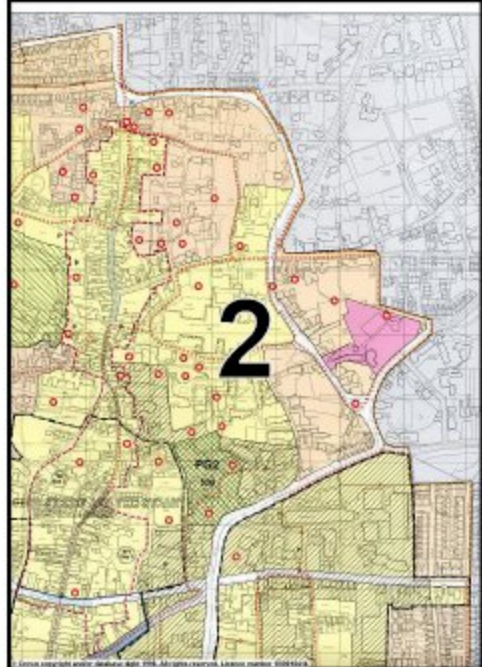
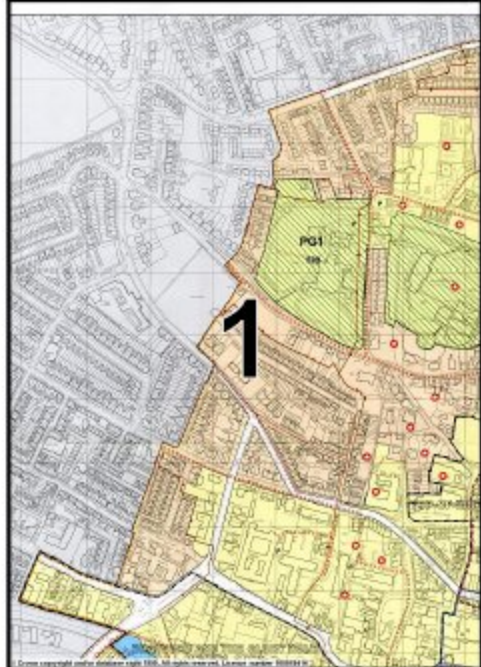
CITY OF LINCOLN LOCAL PLAN

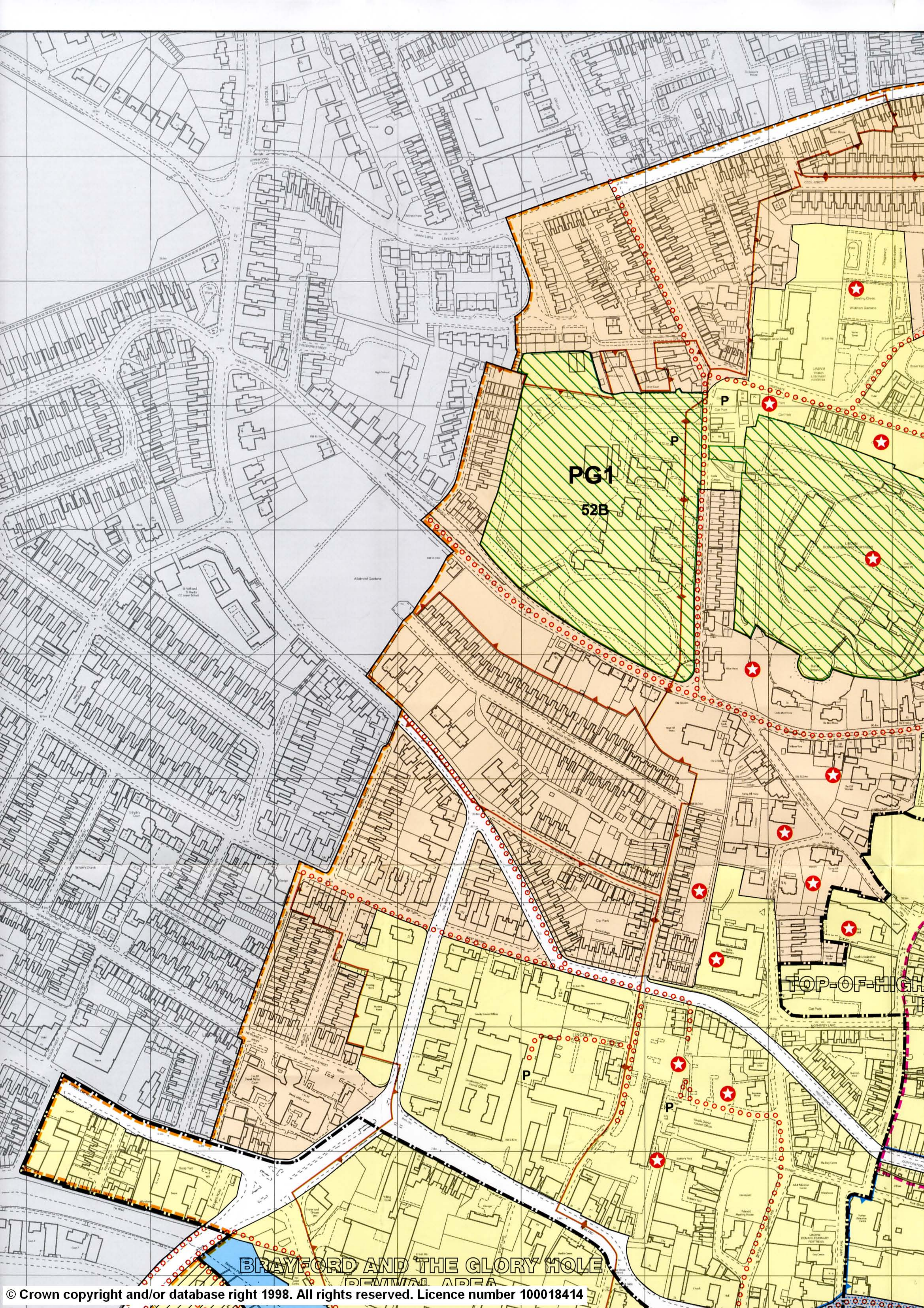
Adopted 26th August 1998

CENTRAL LINCOLN INSET

LEGEND INCLUDING POLICY NUMBERS

	Inset Boundary
	Residential - 58, 62, 63, 65A, 65B, 74C
	Central Mixed Use Area - 18, 60, 80, 84, 87, 88A
	Primary Shopping Street - 72A, 77B
	Shopping Streets - 72A, 77B
	Central Shopping Core - 72A, 72B
	Retail Park - 73B, 75B
	Traffic Management/Pedestrian Priority Schemes -16
	Education - 48A, 60, 89A, 89B, 89C, 90
	Education Development District - 60, 89A, 89B, 89C, 90
	Hospitals and other Community Uses and Institutions - 88A, 88B, 91A
	Open Space: Critical Natural Assets - 44A, 52B
	Basic Natural Stock - 44B
	Functional - A = Allotments - 51 PF = Playing Fields - 48A, 49 PPF = Proposed Playing Fields - 48B, 49
	Water Features - 46C
	Special Policy Areas - 97,98
	Revival Areas - 19A - 19G, 78, 83
	Opportunity Sites
	Conservation Areas - 26, 28, 32
	Advertisement Restriction Area - 30
	Proposed New Road East of Canwick Road - 15A
	Strategic Network of Cycleways, Footpaths and Bridleways - 5
	Cycle Parking
	Central Lincoln Parking Zone - 8B
	Classified Roads
	Railway Corridor - 11, 12
	Scheduled Ancient Monuments - 23



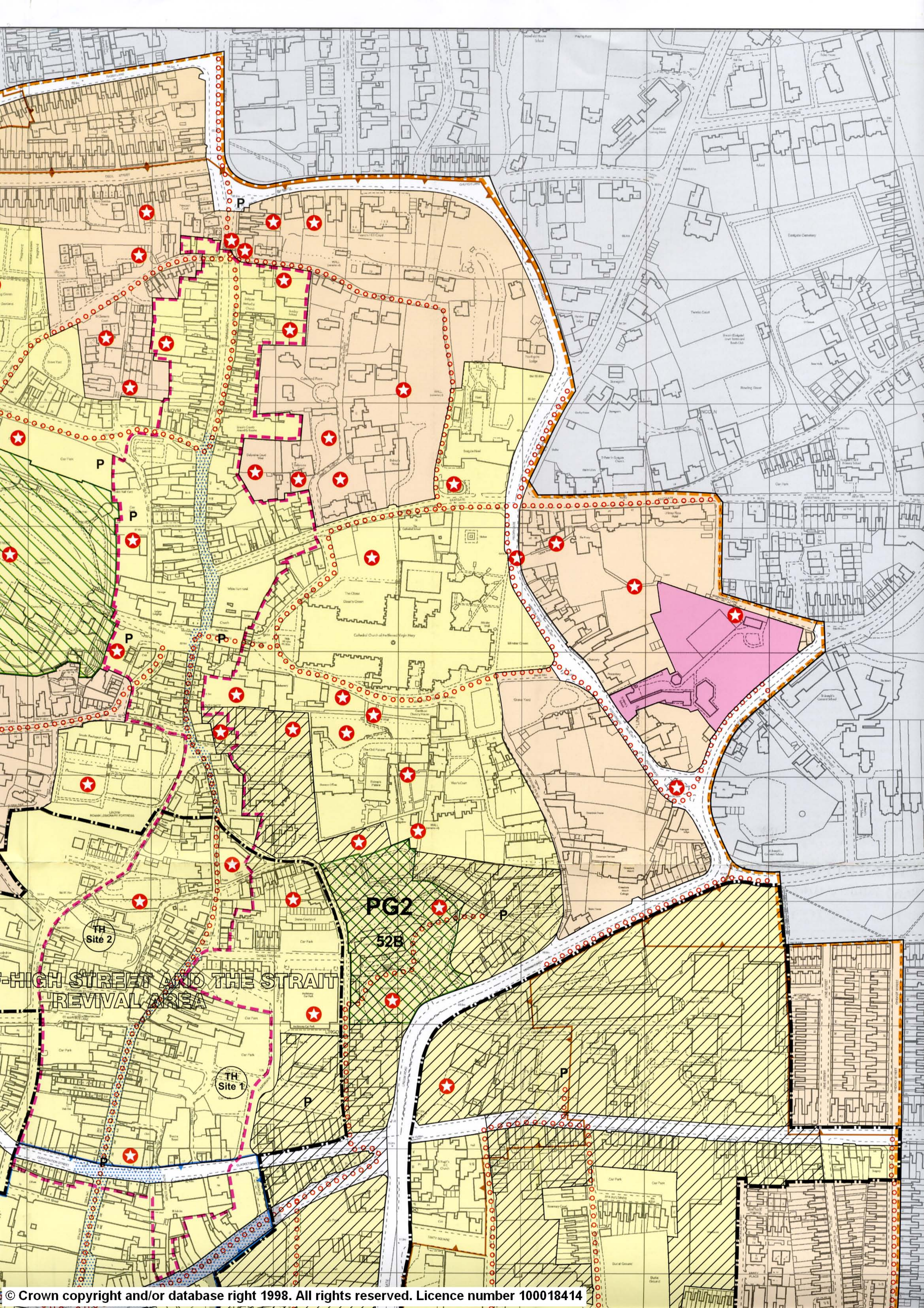


PG1

52B

TOP-OF-HIGH

**BRAYFORD AND THE GLORY HOLE
REVIVAL AREA**



HIGH STREET AND THE STRAIT
REVIVAL AREA

PG2
52B

TH
Site 2

TH
Site 1

BRAYFORD AND THE GLORY HOLE
REVIVAL AREA

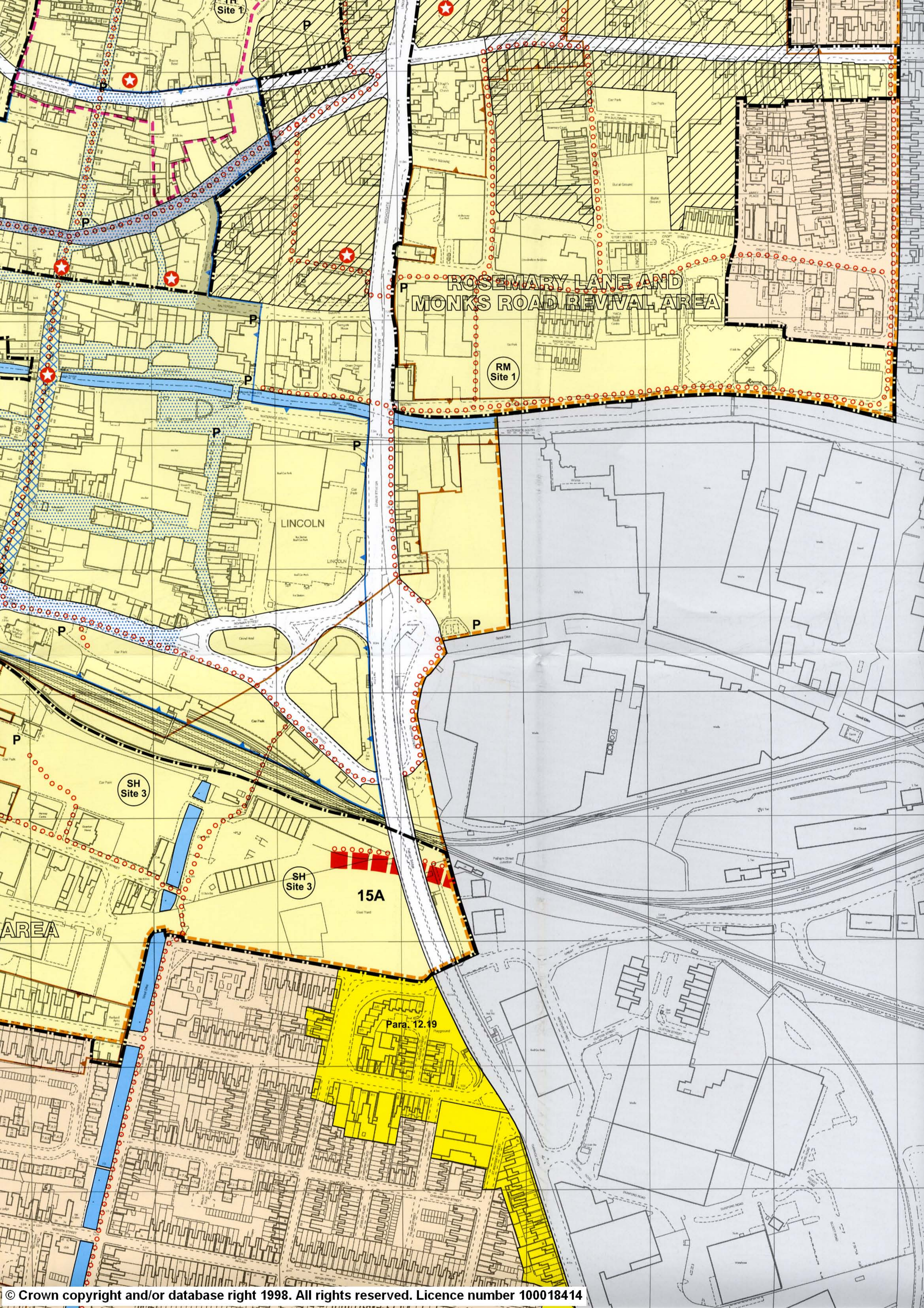
BG
Site 1

RP3

98

SOUTH HIGH STREET REVIVAL AREA

SH
Site 2



ROSEMARY LANE AND MONKS ROAD REVIVAL AREA

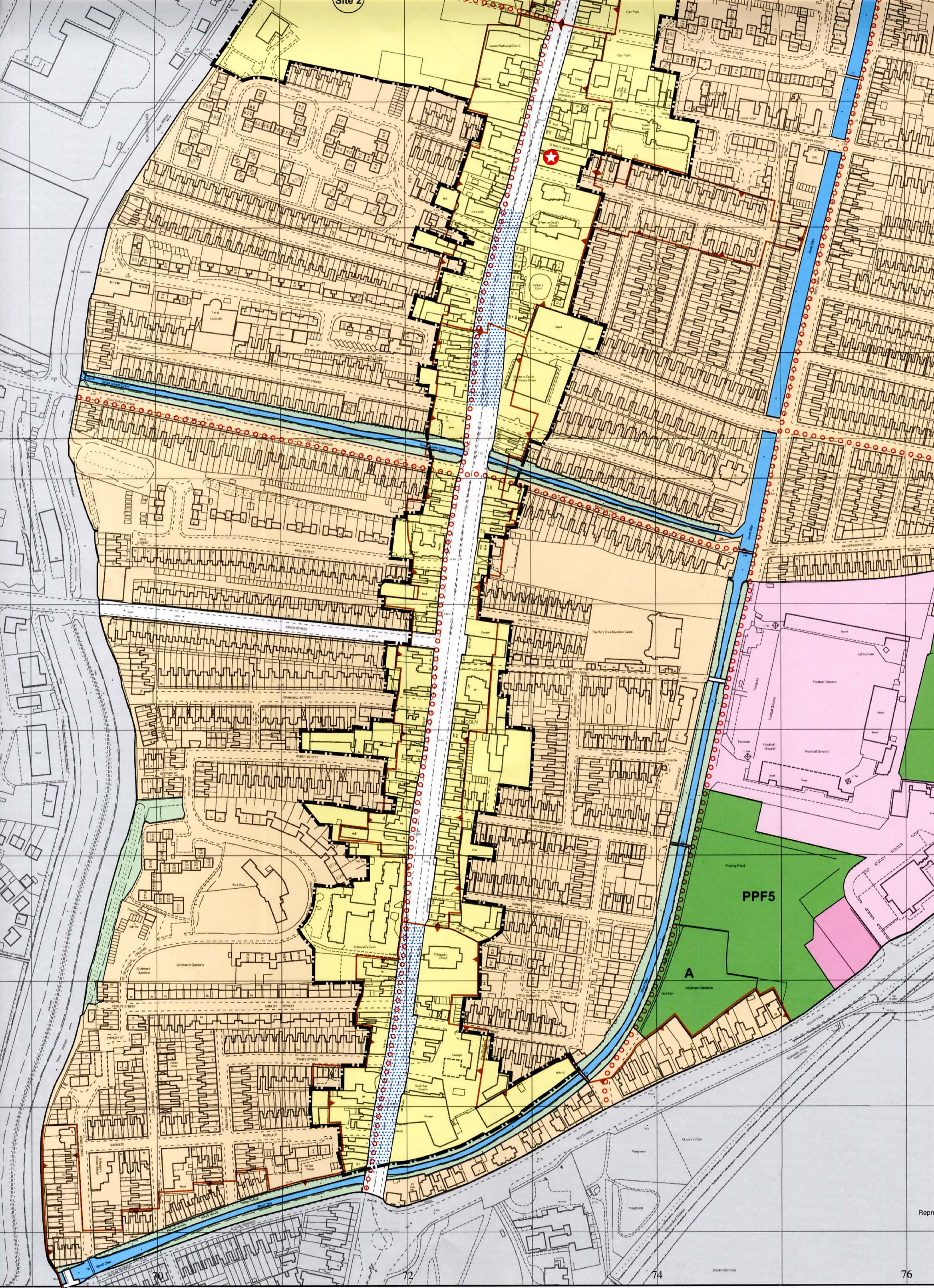
RM Site 1

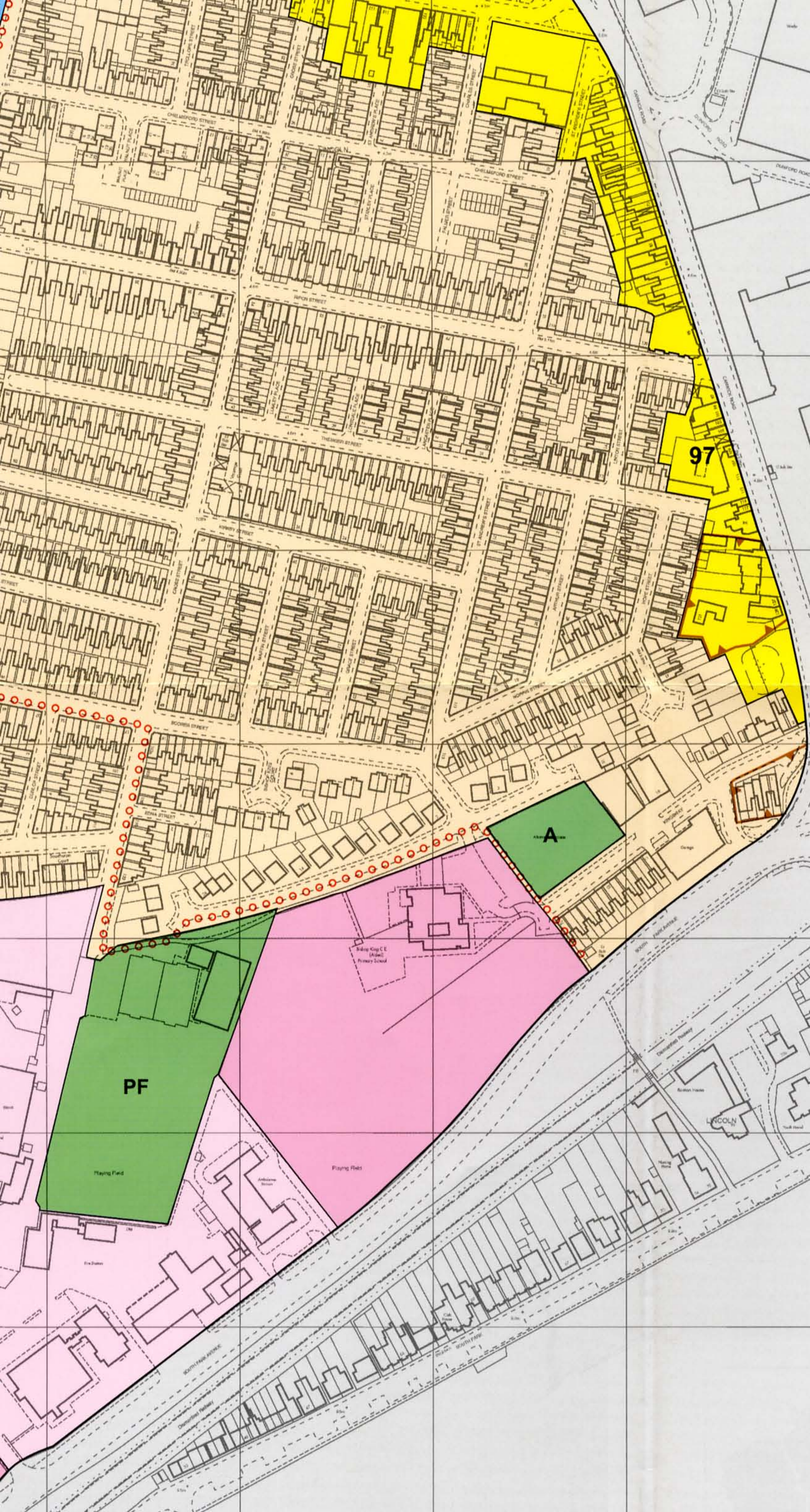
SH Site 3

SH Site 3




























15A

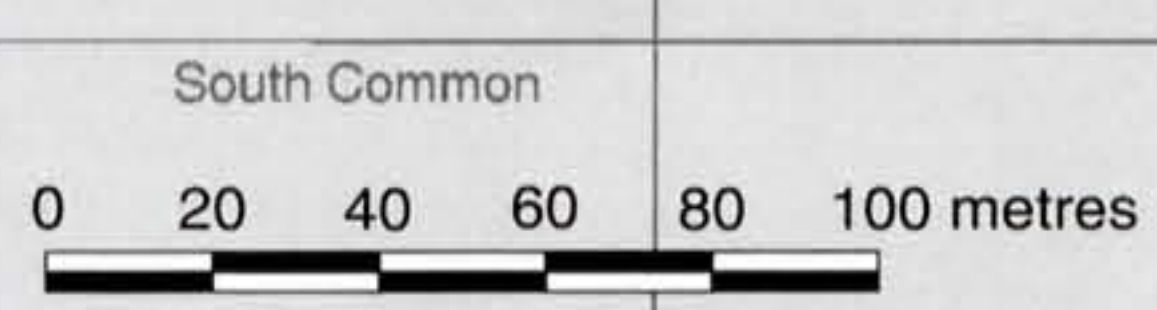
Para. 12.19





CITY OF LINCOLN LOCAL PLAN
Adopted 26th August 1998
CENTRAL LINCOLN INSET
LEGEND INCLUDING POLICY NUMBERS

-  Inset Boundary
-  Residential - 58, 62, 63, 65A, 65B, 74C
-  Central Mixed Use Area - 18, 60, 80, 84, 87, 88A
-  Primary Shopping Street - 72A, 77B
-  Shopping Streets - 72A, 77B
-  Central Shopping Core - 72A, 72B
-  Retail Park - 73B, 75B
-  Traffic Management/Pedestrian Priority Schemes -16
-  Education - 48A, 60, 89A, 89B, 89C, 90
-  Education Development District - 60, 89A, 89B, 89C, 90
-  Hospitals and other Community Uses and Institutions - 88A, 88B, 91A
-  Open Space: Critical Natural Assets - 44A, 52B
-  Basic Natural Stock - 44B
-  Functional - **A** = Allotments - 51
PF = Playing Fields - 48A, 49
PPF = Proposed Playing Fields - 48B, 49
-  Water Features - 46C
-  Special Policy Areas - 97,98
-  Revival Areas - 19A - 19G, 78, 83
-  Opportunity Sites
-  Conservation Areas - 26, 28, 32
-  Advertisement Restriction Area - 30
-  Proposed New Road East of Canwick Road - 15A
-  Strategic Network of Cycleways, Footpaths and Bridleways - 5
-  Cycle Parking
-  Central Lincoln Parking Zone - 8B
-  Classified Roads
-  Railway Corridor - 11, 12
-  Scheduled Ancient Monuments - 23



Scale 1:2500

Reproduced from the Ordnance Survey mapping with the permission of the Controller of Her Majesty's Stationery Office © Crown Copyright.
 Unauthorised reproduction infringes Crown copyright and may lead to prosecution or civil proceedings.
 Lincoln City Council. Licence No. LA078433. 1998