
































LEGEND

	Boundary of Inset Map		National Nature Reserve (LP21)
	Central Lincolnshire Boundary		Local Nature Reserve (LP21)
	District Boundary		Historic Park and Garden (LP25)
	Town Centre Boundary (LP6, LP42, LP46)		Conservation Area (LP25)
	Primary Shopping Area (LP6, LP33, LP42, LP46)		Lincolnshire Showground (LP8)
	Primary Shopping Frontage (LP33)		
	Secondary Shopping Frontage (LP33)		
	District Centre (LP34)		
	Local Centre (LP34)		
	Regeneration Opportunity Area Lincoln (LP35)		
	Central Mixed Use Area (LP33)		
	Approved Route of Lincoln Eastern Bypass (LP36)		
	Preferred Route of Lincoln Southern Bypass, as approved LCC Dec 2006 (LP36)		
	Sleaford Link Road (LP47)		
	Residential Allocation (LP49-LP53)		
	Sustainable Urban Extension (LP28, LP30, LP39, LP44, LP48)		
	Gypsy and Traveller Allocation (LP56)		
	Strategic Employment Site (LP5)		
	Established Employment Area (LP5)		
	Local Green Space (LP23)		
	Important Open Space (LP23)		
	Green Wedge (LP22)		
	Area of Great Landscape Value (LP17)		
	Nature Improvement Area (LP21)		
	Area of Outstanding Natural Beauty (LP17)		
	National Wildlife Site - SSSI & or NNR (LP21)		