

































LEGEND

	Boundary of Inset Map		National Wildlife Sites - NNR & SSSI (LP23)
	Central Lincolnshire Boundary		National Nature Reserves (LP23)
	District Boundaries		Local Nature Reserves (LP23)
	Town Centre Boundary (LP6, LP42, LP46)		Historic Parks and Gardens (LP24)
	Primary Shopping Area (LP6, LP33, LP42, LP46)		Conservation Areas (LP24)
	Primary Shopping Frontage, Lincoln (LP33)		Lincolnshire Showground (LP8)
	Secondary Shopping Frontage, Lincoln (LP33)		
	Lincoln Area District Shopping Centres (LP34)		
	Regeneration Opportunity Areas Lincoln (LP35)		
	City of Lincoln Mixed Use Area (LP33)		
	Lincoln Area Local Shopping Centres (LP34)		
	Approved Route of Lincoln Eastern Bypass (LP36)		
	Proposed Route of Lincoln Southern Bypass (LP36)		
	Sleaford Link Road (LP47)		
	Proposed Allocation Primarily for Residential Development (LP49 - LP53)		
	Employment Area (LP5)		
	Strategic Employment Site (LP5)		
	Sustainable Urban Extension (LP28, LP30, LP38, LP39, LP43, LP48)		
	Proposed Allocation for Gypsy and Traveller Sites (LP56)		
	Locally Designated Green space (LP22)		
	Potential Local Green Space to be assessed (See LP22)		
	Green Wedges (LP21)		
	Area of Great Landscape Value (LP17)		
	Nature Improvement Areas (LP23)		
	Area of Outstanding Natural Beauty (LP17)		
	SSSI (LP23)		