






Planning Online Guidance Notes

To access the site visit [Planning Online](#)

You will be presented with the below page;

HOME > RESIDENTS > PLANNING AND BUILDING > PLANNING APPLICATIONS > PLANNING ONLINE

 Search ▾  My Profile ▾  Login  Register  Apply Online ▾

Planning – Simple Search

By using Planning Online you are agreeing to the following copyright notice.

Plans, drawings and other materials submitted to the local authority are protected by the Copyright, Designs and Patents Act 1988 (section 47). You may use material which is downloaded and/or printed for consultation purposes; to compare current applications with previous schemes and to check whether developments have been completed in accordance with approved plans. Further copies must not be made without prior permission of the copyright owner. Ordnance Survey maps, and maps created from Ordnance Survey material are subject to Crown copyright. The use of mapping is limited to an allowance to view and download for private and non-commercial purposes only. Mapping may not be further sub-licensed, sold, demonstrated, lent or otherwise transferred or exploited without prior permission of Ordnance Survey. Ordnance Survey shall not be liable for the map material not being fit for your purposes.

You can search for planning applications and appeals by planning reference number, postcode, single line of an address or keyword. Please see [planning online guidance](#) for further information.

Simple

Advanced

Weekly / Monthly Lists

Property


Map

Search for:

☒ Applications ☐ Appeals ☐ Enforcements

Status: All ▾

Enter a **keyword**, **reference number**, **postcode** or **single line of an address**.



To view a record, simply enter the application reference number e.g. 18/0200/FUL, a postcode or single line of address e.g. 26 High Street

Once you have entered the criteria you want to search for, click on Search

If your criteria finds more than one result, you will be presented with a list of applications. You can choose which one you wish to view by clicking on the description which is shown in Bold

1 2 Next ▶

Installation of glazed screen and integral blinds between Room 153 and corridor. Removal of load bearing wall between Room 153 and Room 154

North Kesteven District Council Kesteven Street Sleaford Lincolnshire NG34 7EF

Ref. No: 17/1597/LBC | Received: Wed 01 Nov 2017 | Validated: Wed 01 Nov 2017 | Status: Decided

Replacement of 3 no. antennas with 6 no. antennas on new steelwork on the existing 21m lattice tower, the addition of 2 no. 0.3m diameter dishes, the removal of 1 no. cabinet and the siting of 3 no. cabinets at the base of the mast and ancillary works. (Amendment to approved application 14/1514/FUL)

North Kesteven District Council Kesteven Street Sleaford Lincolnshire NG34 7EF

Ref. No: 15/1354/FUL | Received: Thu 12 Nov 2015 | Validated: Thu 12 Nov 2015 | Status: Decided

Erection of 52 solar panels onto the roof adjacent to the Listed Building.

North Kesteven District Council Kesteven Street Sleaford Lincolnshire NG34 7EF

Ref. No: 14/1304/FUL | Received: Tue 30 Sep 2014 | Validated: Tue 18 Nov 2014 | Status: Decided

Internal alterations to form new openings between offices 170 and 171, insertion of new door in existing gap between G60 and G64.

North Kesteven District Council Kesteven Street Sleaford Lincolnshire NG34 7EF

Ref. No: 14/0843/LBC | Received: Fri 20 Jun 2014 | Validated: Tue 01 Jul 2014 | Status: Unknown

Erection of 52 solar panels onto the roof adjacent to the Listed

You will then be shown the application details and can view various parts of the application by clicking on the tabs.

Planning – Application Summary

[? Help with this page](#)

17/1597/LBC | Installation of glazed screen and integral blinds between Room 153 and corridor. Removal of load bearing wall between Room 153 and Room 154
| North Kesteven District Council Kesteven Street Sleaford Lincolnshire NG34 7EF

[← Back to search results](#)

[★ Track](#)

[🖨 Print](#)

Details

[Comments \(6\)](#)

[Constraints \(49\)](#)

[Documents \(16\)](#)

[Related Cases \(1\)](#)

[Map](#)

Summary

[Further Information](#)

[Contacts](#)

[Important Dates](#)

Reference	17/1597/LBC
Alternative Reference	PP-06430784
Application Received	Wed 01 Nov 2017
Application Validated	Wed 01 Nov 2017
Address	North Kesteven District Council Kesteven Street Sleaford Lincolnshire NG34 7EF
Proposal	Installation of glazed screen and integral blinds between Room 153 and corridor. Removal of load bearing wall between Room 153 and Room 154
Status	Decided
Decision	Approved

Click through these tabs to view Comments, Documents (including the plans) and related cases/constraints.

If you cannot find the application using the above method, you can use the Advanced Search Option

HOME > RESIDENTS > PLANNING AND BUILDING > PLANNING APPLICATIONS > PLANNING ONLINE

Search My Profile Login Register Apply Online

Planning – Applications Search

[Help with this page](#)

Search for Planning Applications and Appeals by matching at least one search option in the form below.

Simple **Advanced** Weekly / Monthly Lists Property Map

Applications Appeals Enforcements

Reference Numbers

Application Reference:

Planning Portal Reference:

Application Details

Description Keyword:

Applicant Name:

This will allow you to search using various criteria, for example, Applicant Name, Parish and Date of Application. You can enter as much or as little criteria as you like to enable you to perform the search e.g. You can search for all applications in the parish of Dunston where the applicant name is Smith.

Application Details

Description Keyword:

Applicant Name:

Application Type: All

Ward: All

Parish: All

Conservation Area:

Agent:

Status: All

Decision: All

Appeal Status: All

Appeal Decision: All

Development Type: All

Address:

You can also run a weekly or monthly list of applications validated (received) or determined (decided). This can be run for a particular parish or ward if required.

[HOME](#) > [RESIDENTS](#) > [PLANNING AND BUILDING](#) > [PLANNING APPLICATIONS](#) > [PLANNING ONLINE](#)

 Search ▾  My Profile ▾  Login  Register

Planning – Weekly List

Search Planning Applications either validated or decided in a given week.

[Simple](#) [Advanced](#) **Weekly / Monthly Lists** [Property](#) [Map](#)

Weekly List [Monthly List](#)

Parish: ▾

Ward: ▾

Week beginning: ▾

Show applications: ☒ Validated in this week
☐ Decided in this week

[Search](#)

The property search allows you to search for a property and then view any planning applications associated with that property. Please note that this does not guarantee to reveal all of the property's planning history as the planning application may have been received when the property was known by a plot number or a different name. If you want to do a full planning history search, the Map Search is the most accurate way of doing this.

[HOME](#) > [RESIDENTS](#) > [PLANNING AND BUILDING](#) > [PLANNING APPLICATIONS](#) > [PLANNING ONLINE](#)

[Search](#) [My Profile](#) [Login](#) [Register](#)

Address Search

Search for current or historical cases relating to a property by selecting at least one of the address fields in the form below.

[Simple](#) [Advanced](#) [Weekly / Monthly Lists](#) [Property](#) [Map](#)

[Address Search](#) [A to Z Street Search](#)

UPRN:

Property Name / Number:

Street Name:

Locality:

Town:

Postcode:

[Search](#) [Reset](#)


The map search shows a map of the district which can be used to locate properties or land spatially. You can zoom into the map using the zoom bar on the left hand side. Then drag the screen with your cursor to the place you're looking for.

Map Search

[Help with this page](#)

Use the map tools to help you zoom in or out, or click and drag to pan around the map, to locate the desired case or property. Clicking on a case or property on the map will display a pop-up with brief details.

Simple Advanced Weekly / Monthly Lists Property **Map**



Legend and Filter

Within the last 6 months

☐ Planning

☒ Application

☐ Appeal

☐ Property

[Save a rectangular search](#) defined by the current map extent.

[Save a circular search](#) of the specified radius, centred on the current location.

50m ☐ show on map

This map is reproduced from Ordnance Survey material with the permission of Ordnance Survey on behalf of the Controller of Her Majesty's Stationery Office Crown copyright. Unauthorised reproduction infringes Crown copyright and may lead to prosecution or civil proceedings. North Kesteven District Council, Licence No. 100017926 (2017)

Once you have found the area you require, planning applications will appear as red outlines on the map. If you hover over the red areas, you will see the planning reference number and basic information.

Map Search

[Help with this page](#)

Use the map tools to help you zoom in or out, or click and drag to pan around the map, to locate the desired case or property. Clicking on a case or property on the map will display a pop-up with brief details.

Simple Advanced Weekly / Monthly Lists Property **Map**



Legend and Filter

Within the last 2 years

☐ Planning

☒ Application

☐ Appeal

☐ Property

[Save a rectangular search](#) defined by the current map extent.

[Save a circular search](#) of the specified radius, centred on the current location.

50m ☐ show on map

This map is reproduced from Ordnance Survey material with the permission of Ordnance Survey on behalf of the Controller of Her Majesty's Stationery Office Crown copyright. Unauthorised reproduction infringes Crown copyright and may lead to prosecution or civil proceedings. North Kesteven District Council, Licence No. 100017926 (2017)

If you want to view that application, click on the Application Details in blue you will be taken to the details.

Map Search

Use the map tools to help you zoom in or out, or click and drag to pan around the map, to locate the desired case or property. Clicking on a case or property on the map will display a pop-up with brief details.

[Help with this page](#)

Simple Advanced Weekly / Monthly Lists Property **Map**

Legend and Filter

Within the last 2 years

Planning

- ☒ Application
- ☐ Appeal
- ☐ Property

1 of 1

Application

16/0784/FUL

33 The Hedgerows
Sleaford
Lincolnshire
NG34 8RE

Change of use of residential room to clothing alterations/soft furnishings business

[Application Details](#)

Save a rectangular search defined by the current map extent.

Save a circular search of the specified radius, centred on the current location.

50m show on map

This map is reproduced from Ordnance Survey material with the permission of Ordnance Survey on behalf of the Controller of Her Majesty's Stationery Office Crown copyright. Unauthorised reproduction infringes Crown copyright and may lead to prosecution or civil proceedings. North Kesteven District Council, Licence No. 100017926 (2017)

Please note: The map is defaulted to shown 6 months worth of planning history – this can be amended by clicking on the drop down and selecting the time period you require.

For any further assistance, please call a member of the Planning Administration Team on 01529 414155.