

Map 1




Nocton Conservation Area
Extract from OS 1:2500 Map
Second Edition, 1905.
Sheets 79/6 and 79/10



Map 2

Analysis of Spaces

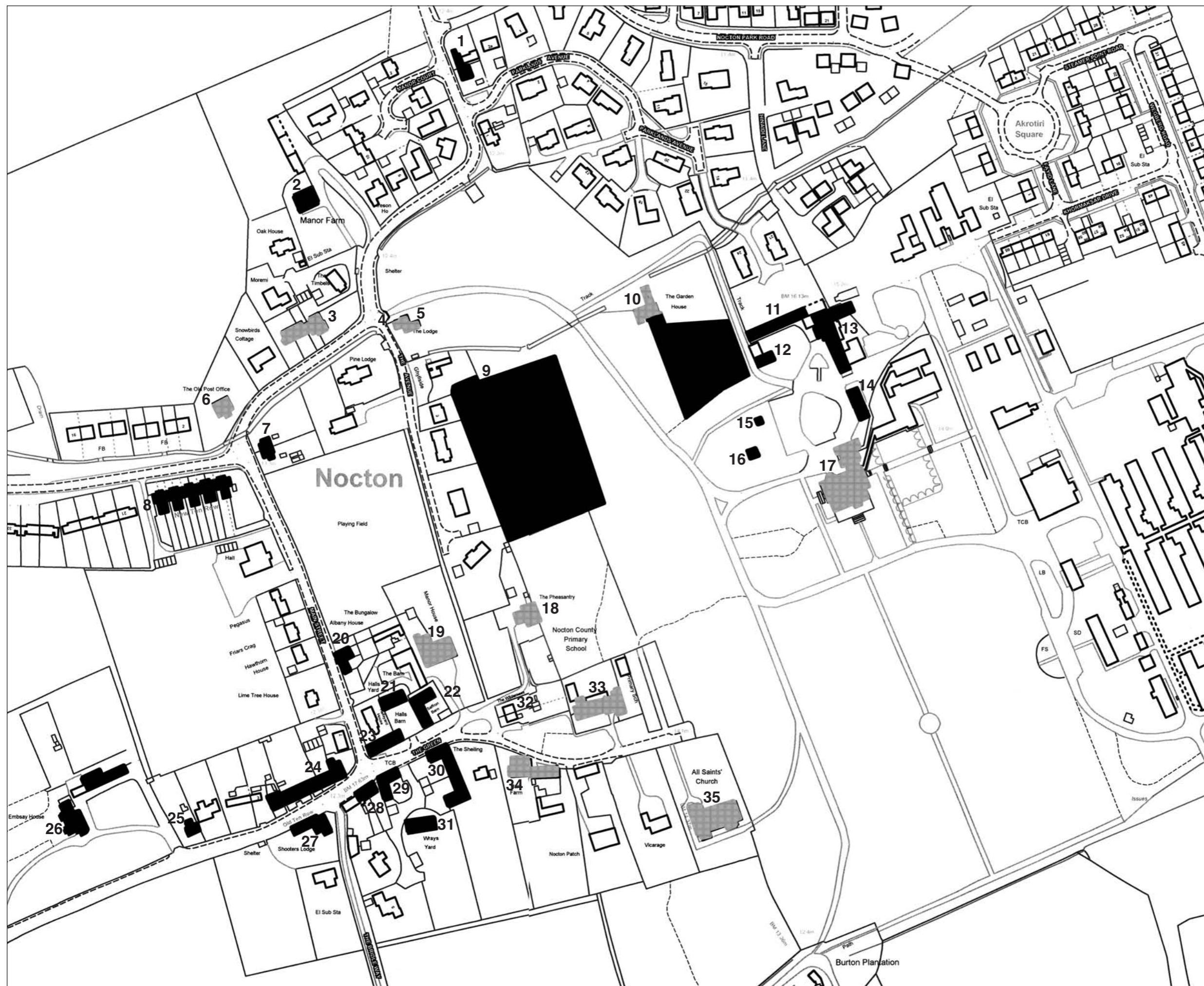


-  Street Views
-  Buildings Closing Views
-  Existing Open Spaces

Reproduced from or based upon the 1995 Ordnance Survey Mapping with permission of the Controller of Her Majesty's Stationery Office (c) Crown Copyright Licence No. LA078808

Map 3

Listed Buildings and Significant Unlisted Buildings



Listed Buildings

Sensitive Buildings

Numbers refer to Appendix 1

Reproduced from or based upon the 1995 Ordnance Survey Mapping with permission of the Controller of Her Majesty's Stationery Office (c) Crown Copyright Licence No. LA078808

Map 4

Nocton Conservation Area



Revised Conservation Area



Reproduced from or based upon the 1995 Ordnance Survey Mapping with permission of the Controller of Her Majesty's Stationery Office (c) Crown Copyright Licence No. LA078808