

Town and Country Planning Act 1990

Town and Country Planning (Control of Advertisements)
(England) Regulations 2007

North Kesteven Area of Special Control Order 2011

North Kesteven District Council, being the local planning authority for the said District, having regard to the matters required to be considered under Sections 220 and 221 of the Town and Country Planning Act 1990 and Part 4 and Part 5, Schedule 5 of the Town and Country (Control of Advertisements) (England) Regulations 2007, hereby make the following Order:

1. The part of the district of North Kesteven which is uncoloured on the attached map (no. 1), and described in Part I of the Schedule, hereto shall be an Area of Special Control for the purposes of the said Regulations.
2. The areas described in Part II of the said Schedule shall not be included in the Area of Special Control, being the areas outlined in pink on the onset maps, numbered 2 to 13 inclusive, which maps are also annexed hereto.
3. It is hereby declared that if there is any conflict between the descriptions in the said Schedule and the maps, the maps shall prevail and it is further hereby declared that if there is any conflict between the map referred to in paragraph 1 above and the inset maps, the inset maps shall prevail.
4. This Order may be cited as the 'North Kesteven Area of Special Control 2011'
5. The North Kesteven Area of Special Control 2011 replaces the Kesteven Area of Special Control 1963 in so far as it relates to land within the District of North Kesteven.

SCHEDULE

PART 1

The District of North Kesteven, excluding the areas outlined in pink

PART II

Inset map

Part of the parish of Bassingham

Part of the parish of Billinghamay	3
Part of the parish of Bracebridge Heath	4
Part of the parish of Branston	5
Part of the parish of Heckington	6
Part of the parishes of Heighington and Washingborough	7
Part of the parish of Metheringham	8
Part of the parishes of Navenby and Wellingore	9
Part of the parishes of North Hykeham and South Hykeham	10
Part of the parish of Ruskington	11
Part of the parish of Skellingthorpe	12
Part of the parishes of Sleaford, Kirkby la Thorpe and Ewerby and Evedon	13
Part of the parish of Waddington	14
Part of the parish of Witham St Hughs	15

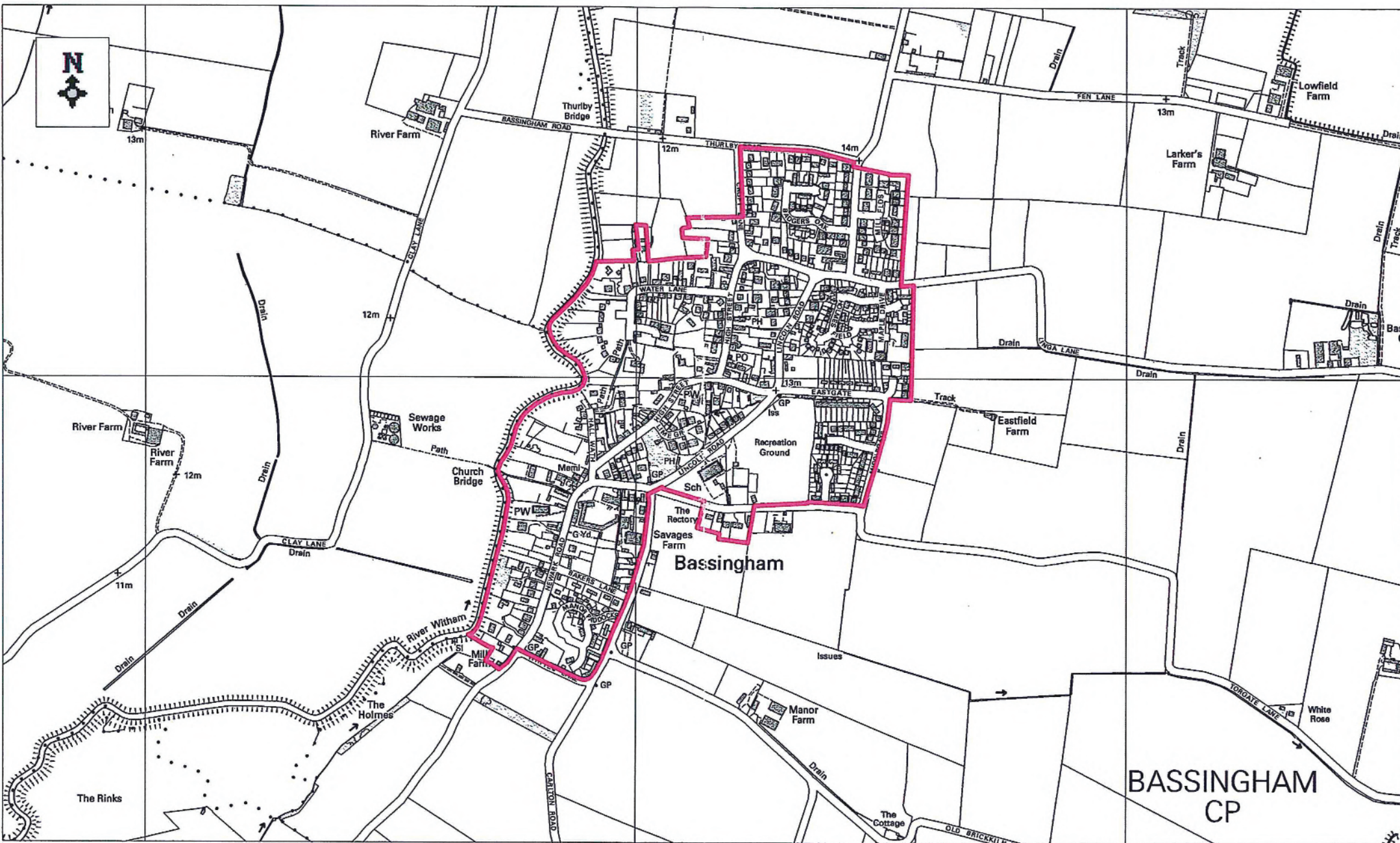
Signed.....
Head of Development, Economic and Cultural Services

Dated 25 July 2012

On behalf of North Kesteven District Council



North Kesteven Area of Special Control Order 2011
Map 1
Scale: 1:750,000
Pink lines denote areas excluded from the Order
Red line denotes the District boundary

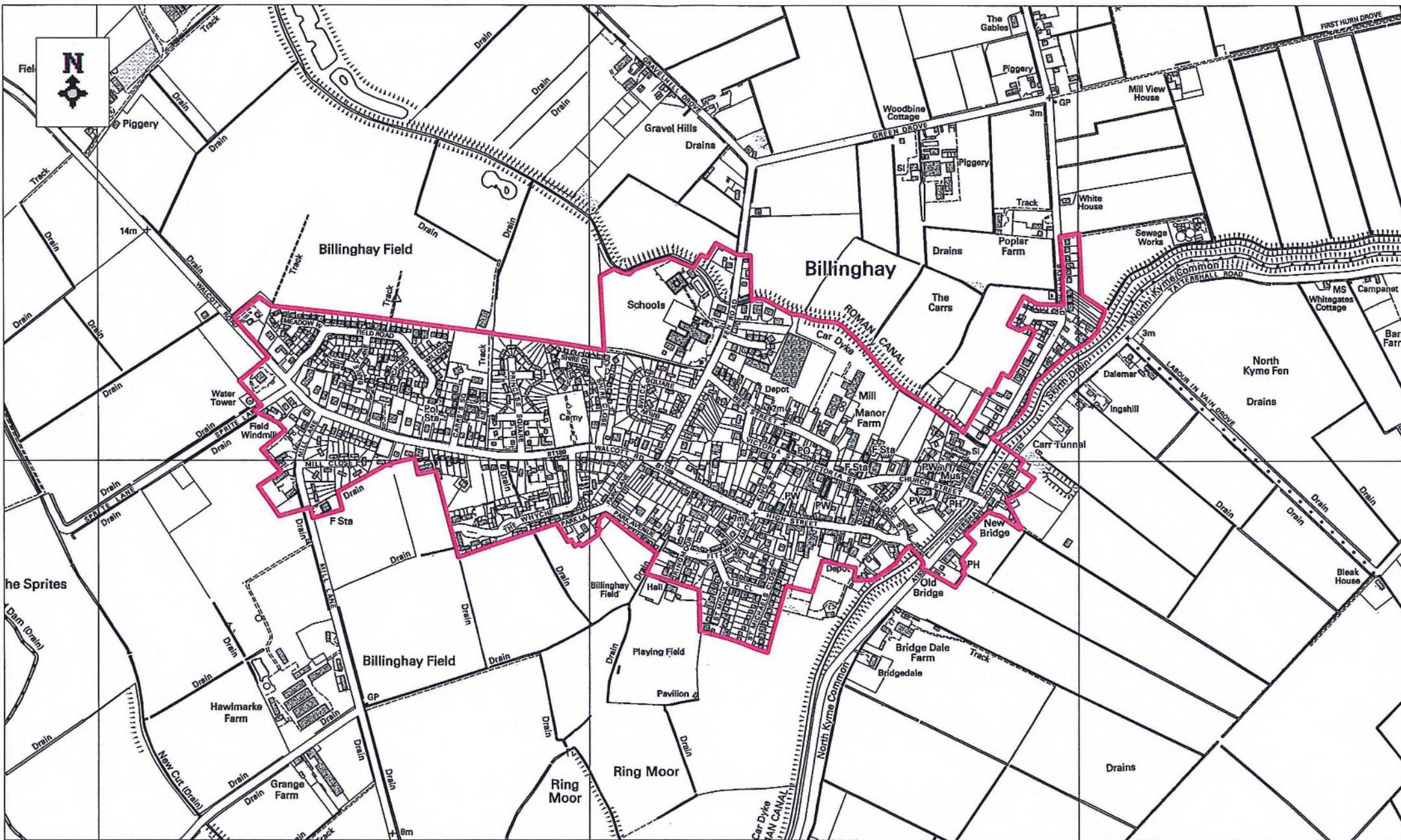


North Kesteven District Council
 District Council Offices,
 Kesteven Street,
 Sleaford,
 Lincolnshire, NG34 7EF

Reproduced from or based upon the 2007
 Ordnance Survey mapping with permission
 of the controller of Her Majesty's Stationery
 Office (c) Crown Copyright.
 Licence No. LA100017926

Map 2
Scale = 1:10,000



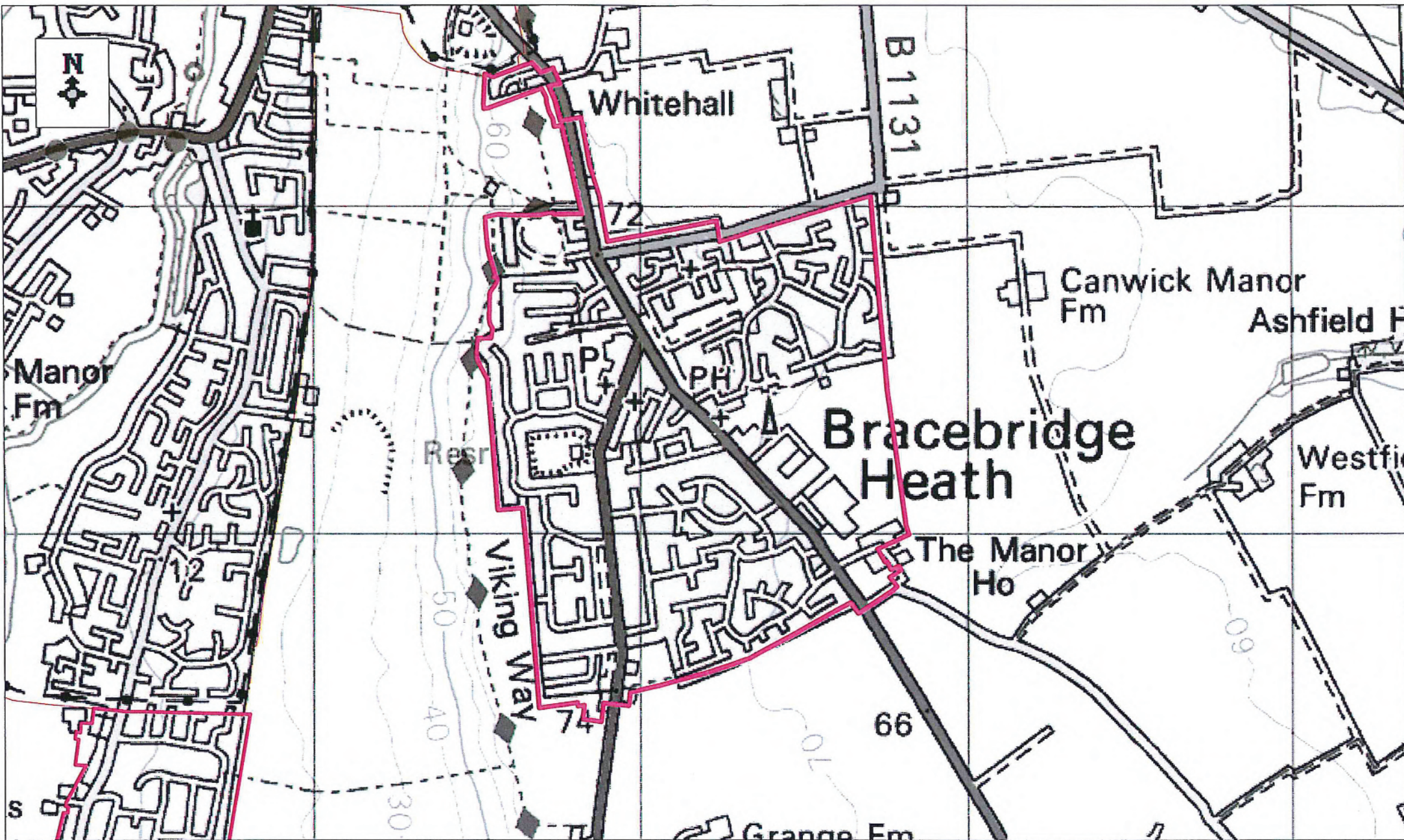


North Kesteven District Council
 District Council Offices,
 Kesteven Street,
 Sleaford,
 Lincolnshire, NG34 7EF

Reproduced from or based upon the 2007
 Ordnance Survey mapping with permission
 of the controller of Her Majesty's Stationery
 Office (c) Crown Copyright.
 Licence No. LA100017926

Map 3

Scale = 1:10,000

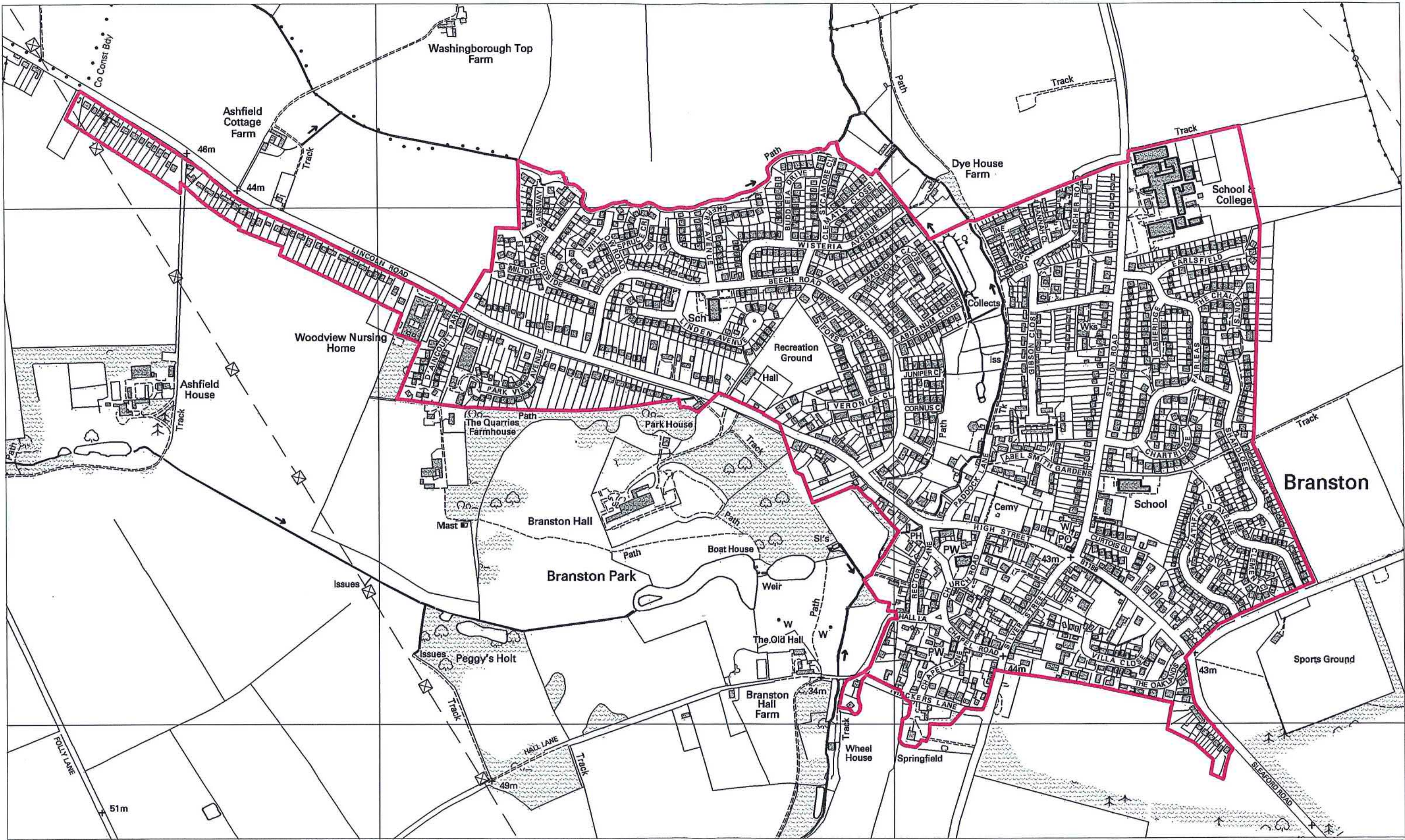


North Kesteven District Council
 District Council Offices,
 Kesteven Street,
 Sleaford,
 Lincolnshire, NG34 7EF

Reproduced from or based upon the 2007
 Ordnance Survey mapping with permission
 of the controller of Her Majesty's Stationery
 Office (c) Crown Copyright.
 Licence No. LA100017926

Map 4

Scale = 1:15,000



Branston

Sports Ground

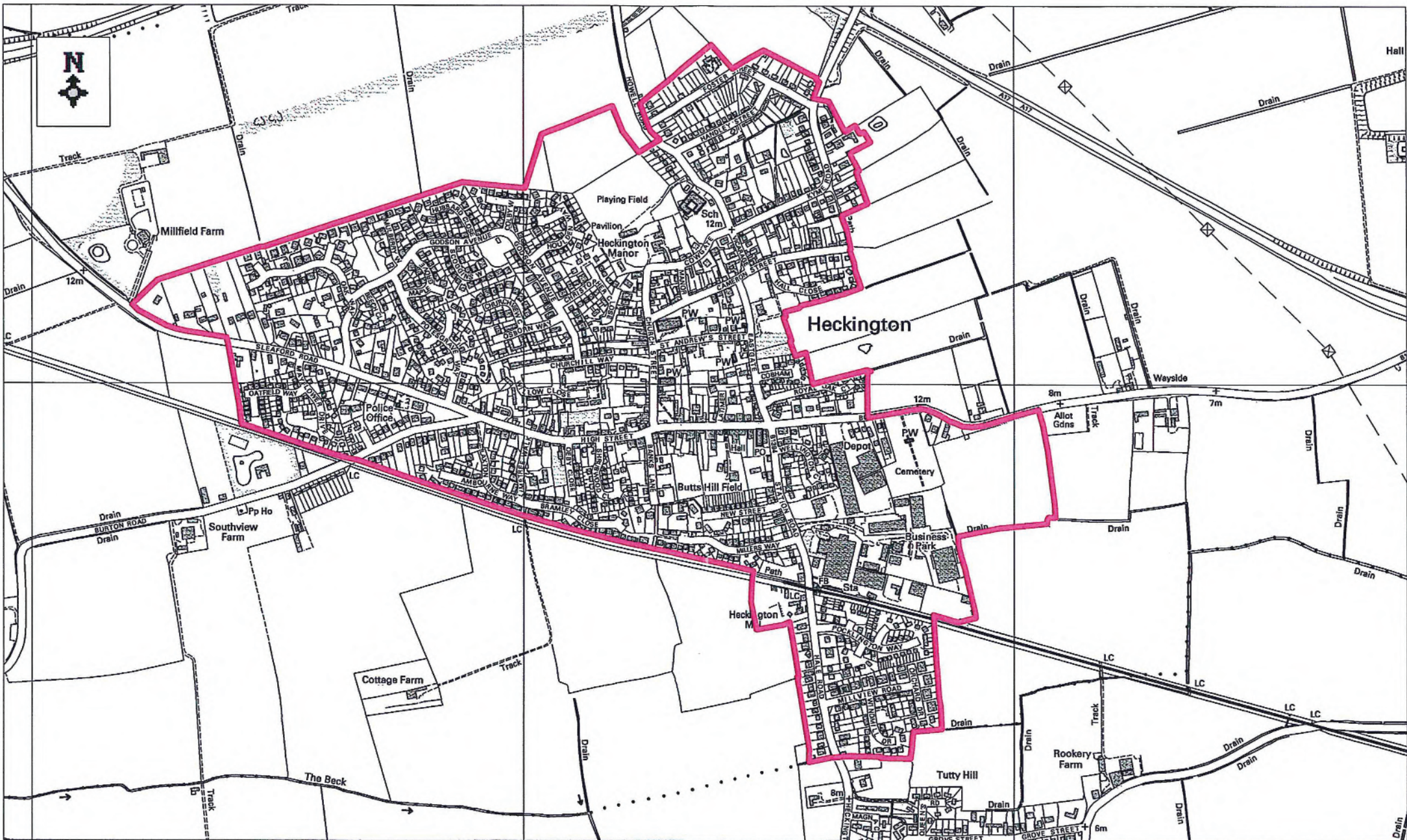


North Kesteven District Council
 District Council Offices,
 Kesteven Street,
 Sleaford,
 Lincolnshire, NG34 7EF

Reproduced from or based upon the 2007
 Ordnance Survey mapping with permission
 of the controller of Her Majesty's Stationery
 Office (c) Crown Copyright.
 Licence No. LA100017926

Location : Branston - Map 5

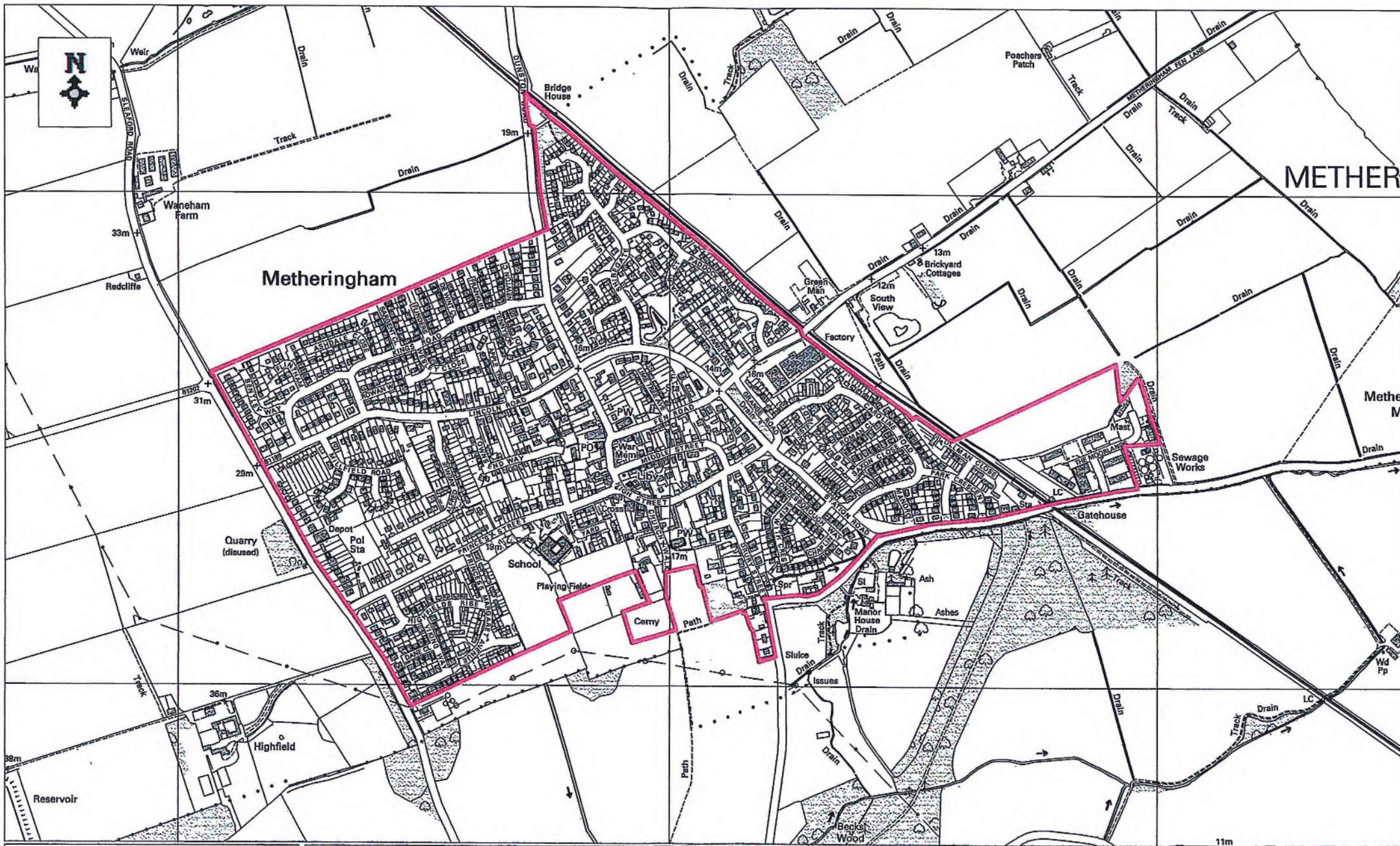
Map Scale : 1:9500



North Kesteven District Council
 District Council Offices,
 Kesteven Street,
 Sleaford,
 Lincolnshire, NG34 7EF

Reproduced from or based upon the 2007
 Ordnance Survey mapping with permission
 of the controller of Her Majesty's Stationery
 Office (c) Crown Copyright.
 Licence No. LA100017926

Map 6
 Scale = 1:10,000


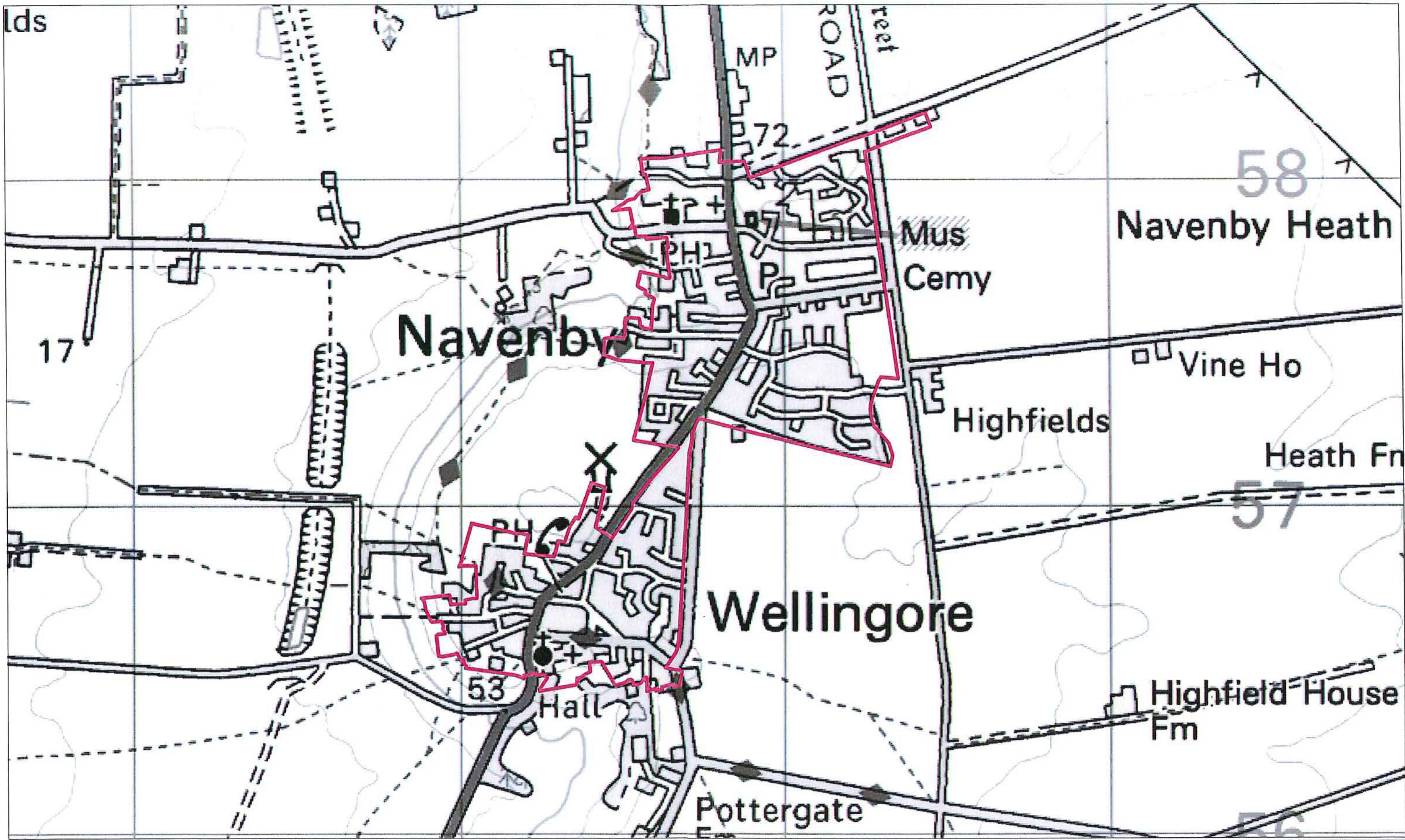


North Kesteven District Council
 District Council Offices,
 Kesteven Street,
 Sleaford,
 Lincolnshire, NG34 7EF

Reproduced from or based upon the 2007
 Ordnance Survey mapping with permission
 of the controller of Her Majesty's Stationery
 Office (c) Crown Copyright.
 Licence No. LA100017926

Map 8

Scale = 1:10,000

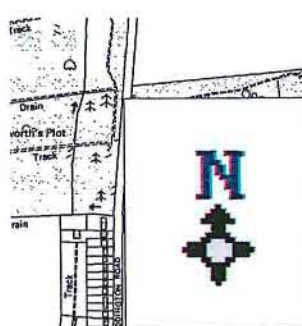
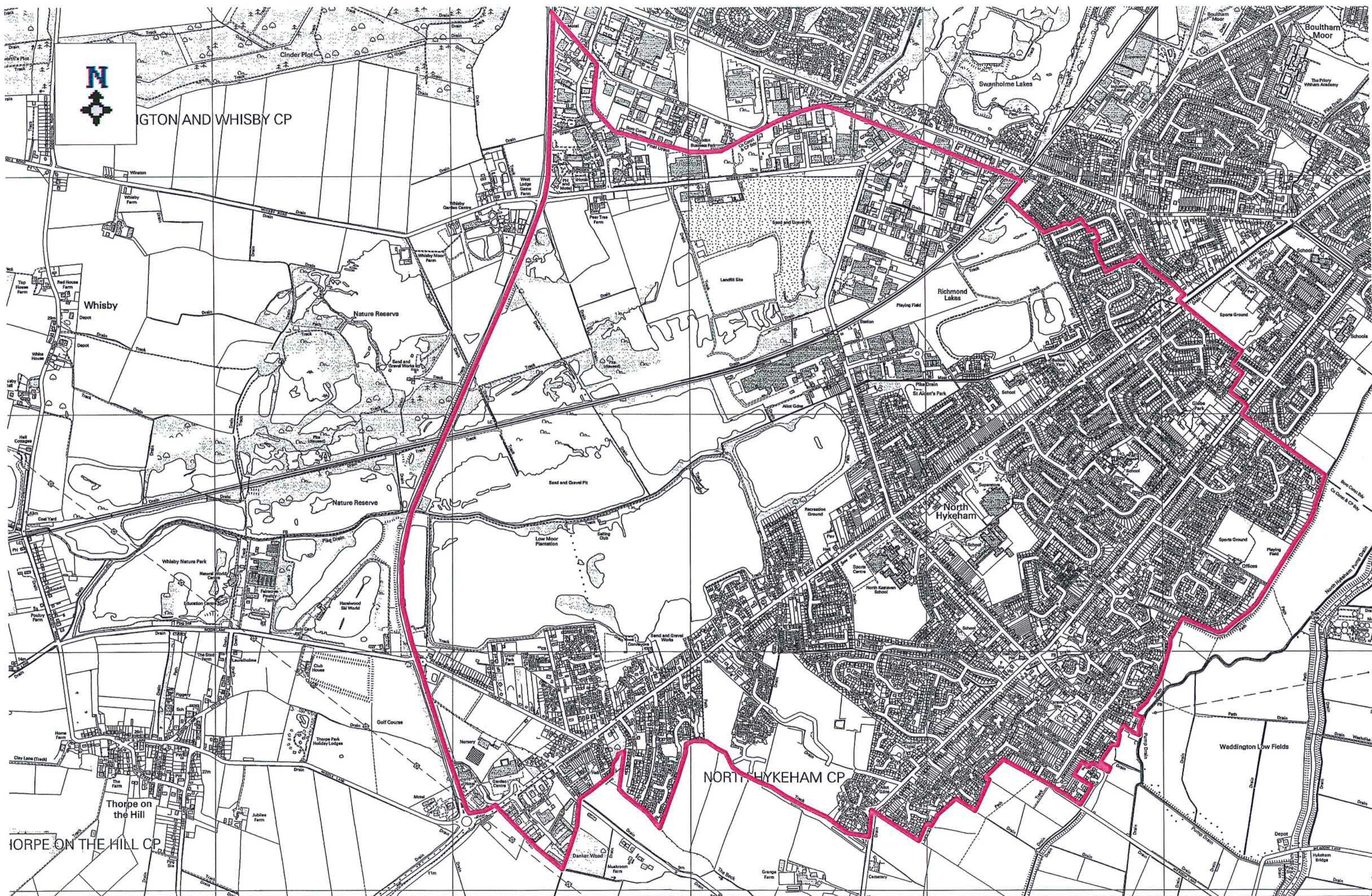


North Kesteven District Council
 District Council Offices,
 Kesteven Street,
 Sleaford,
 Lincolnshire, NG34 7EF

Reproduced from or based upon the 2007
 Ordnance Survey mapping with permission
 of the controller of Her Majesty's Stationery
 Office (c) Crown Copyright.
 Licence No. LA100017926

Location : Navenby and
 Wellingore - Map 9

Map Scale : 1:15000



WIGTON AND WHISBY CP

Whisby

North Hykeham

NORTH HYKEHAM CP

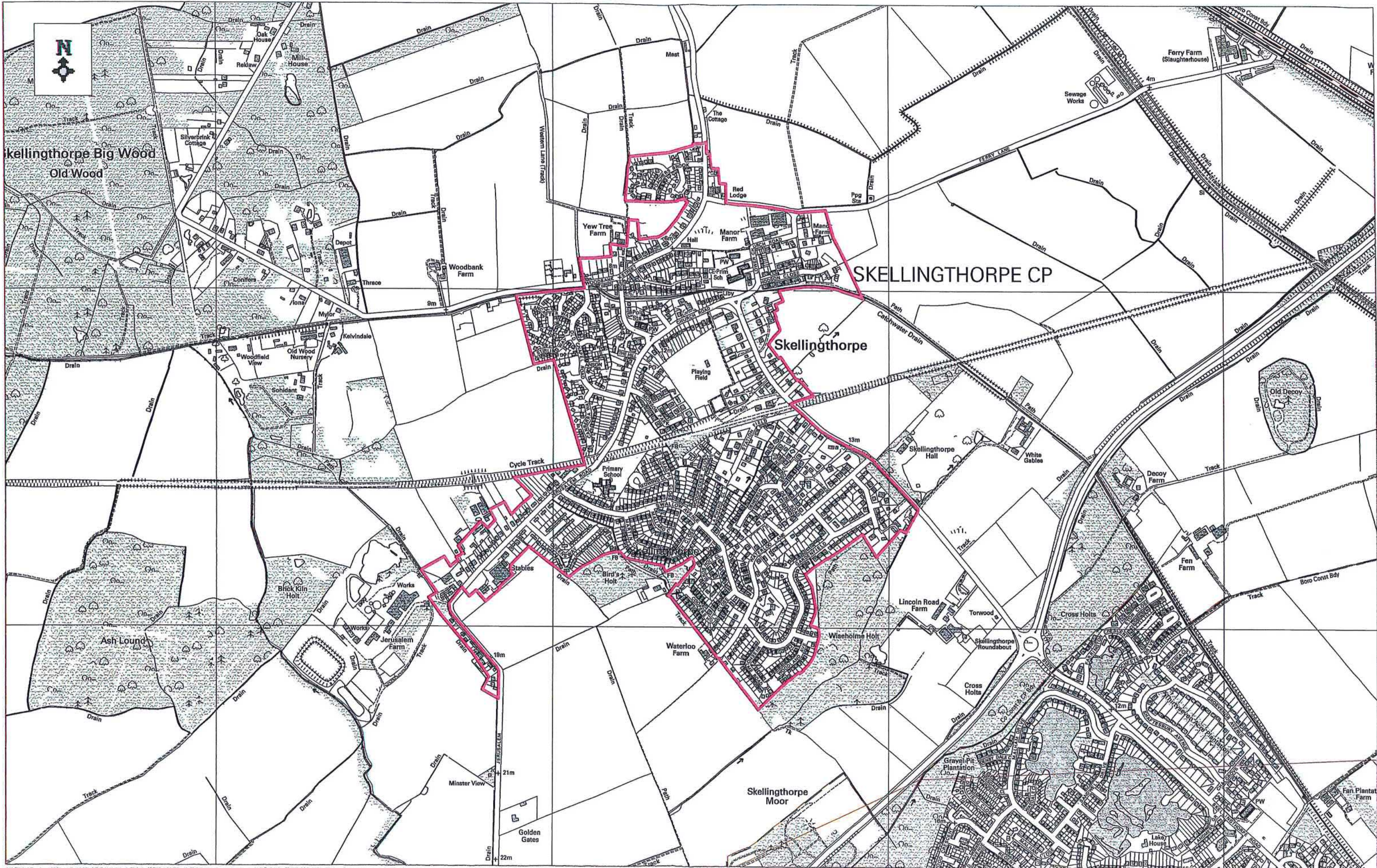
THORPE ON THE HILL CP

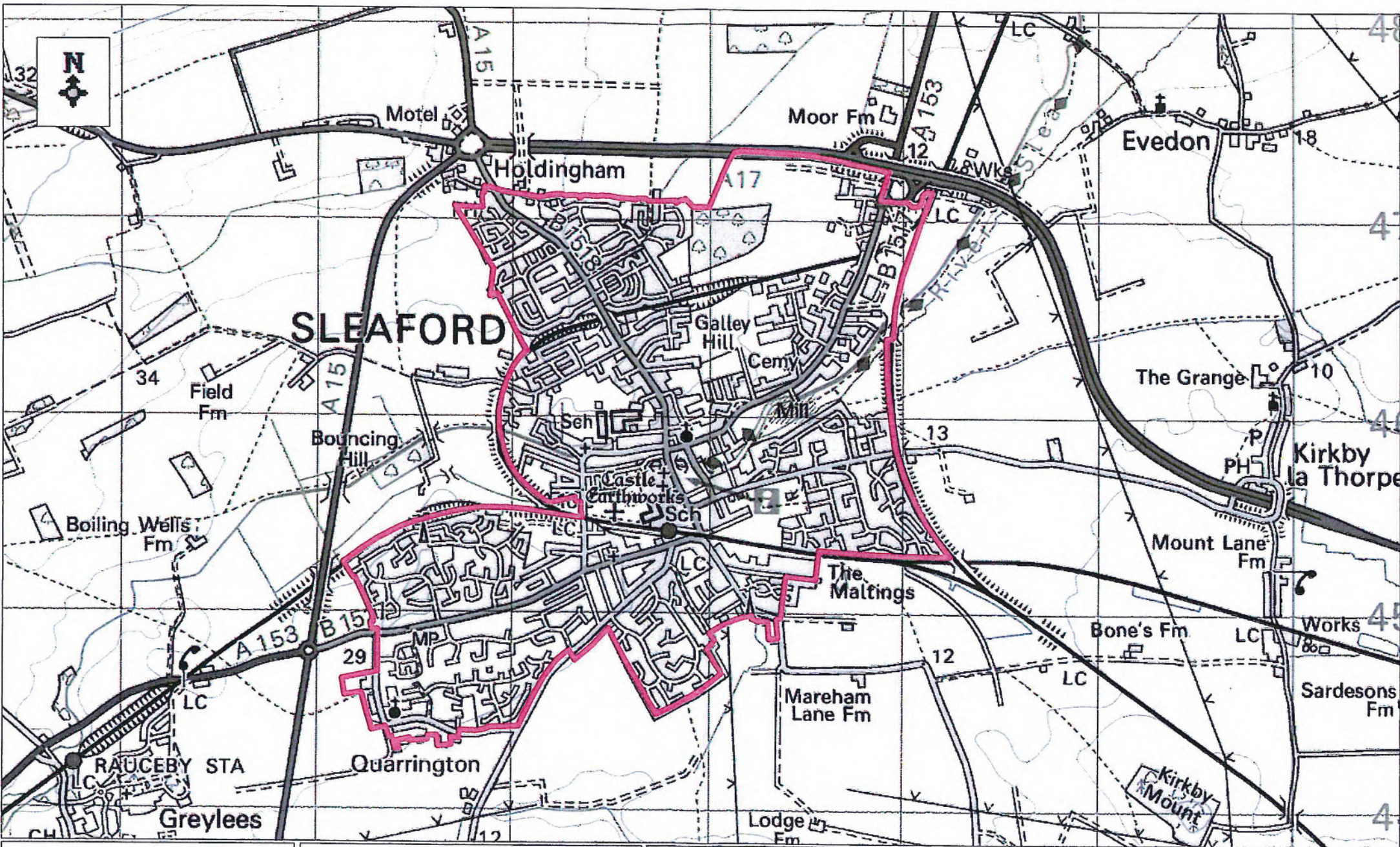


North Kesteven District Council
 District Council Offices, Kesteven Street,
 Sleaford, Lincolnshire. NG34 7EF

Reproduced from or based upon the 2007 Ordnance
 Survey mapping with permission of the controller of
 Her Majesty's Stationery Office (c) Crown Copyright.
 Licence No. 1410017000

Location : North Hykeham - Map 10
Map Scale : 1:20000

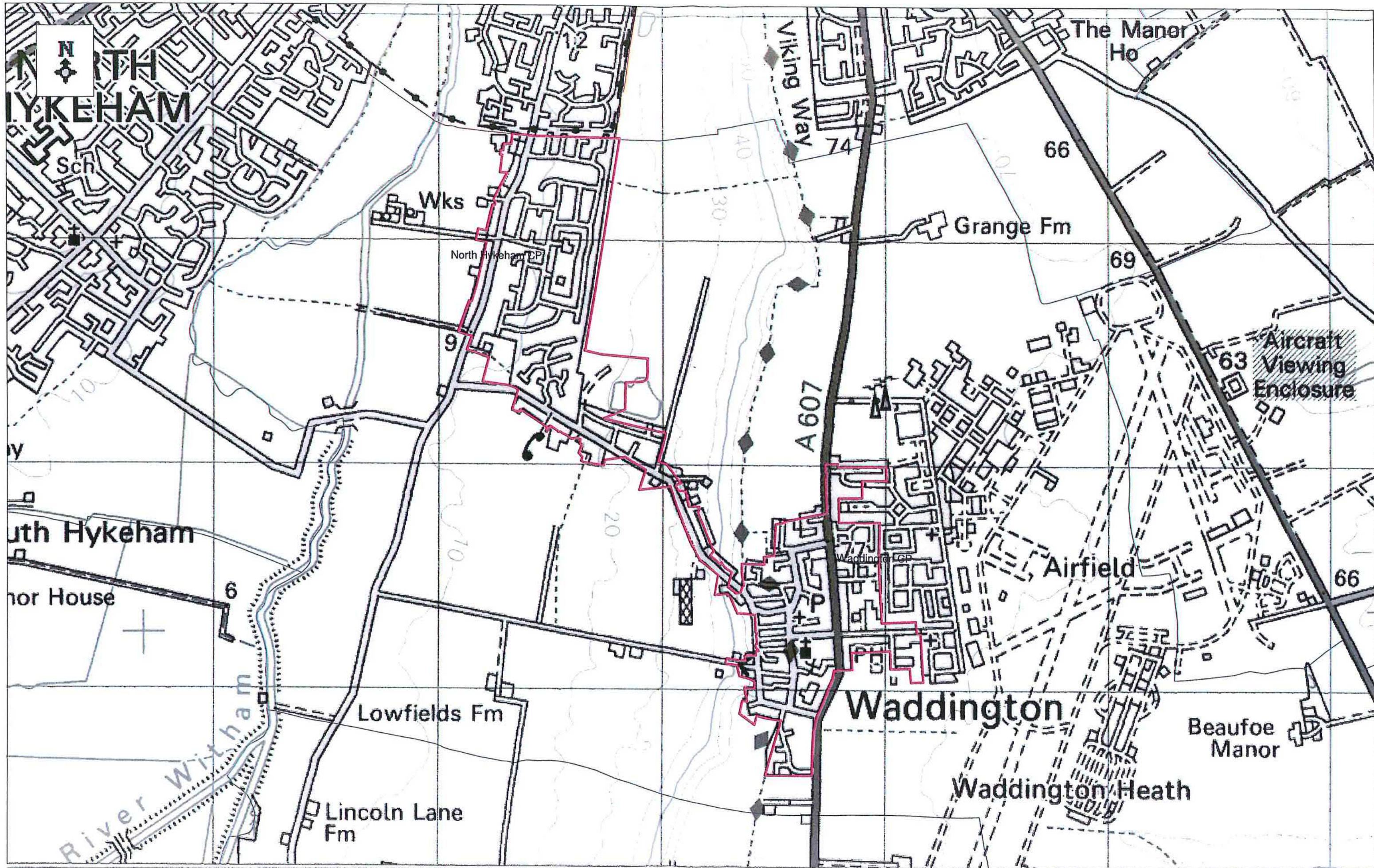


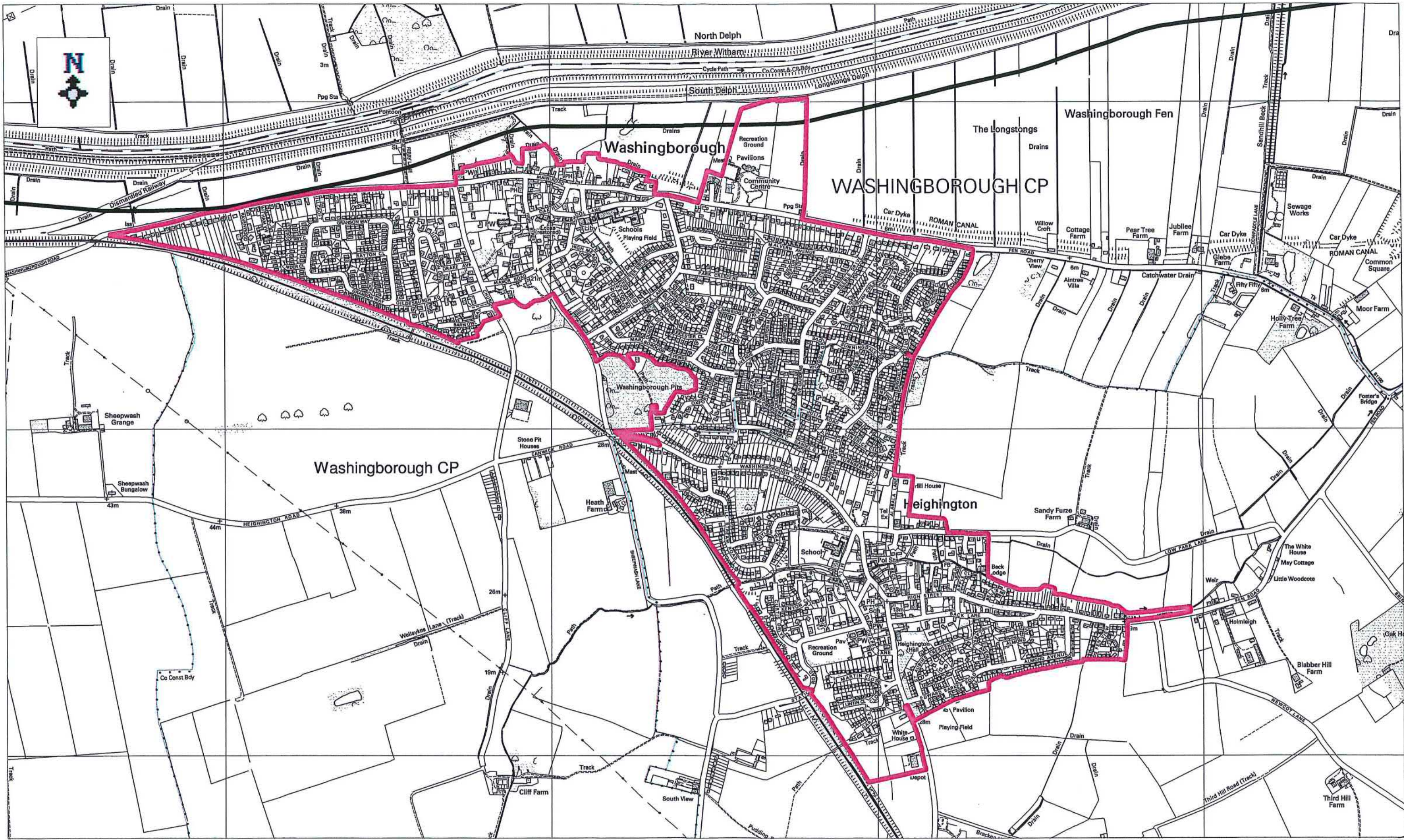


North Kesteven District Council
 District Council Offices,
 Kesteven Street,
 Sleaford,
 Lincolnshire, NG34 7EF

Reproduced from or based upon the 2007
 Ordnance Survey mapping with permission
 of the controller of Her Majesty's Stationery
 Office (c) Crown Copyright.
 Licence No. LA100017926

Map 13
 Scale = 1:25,000



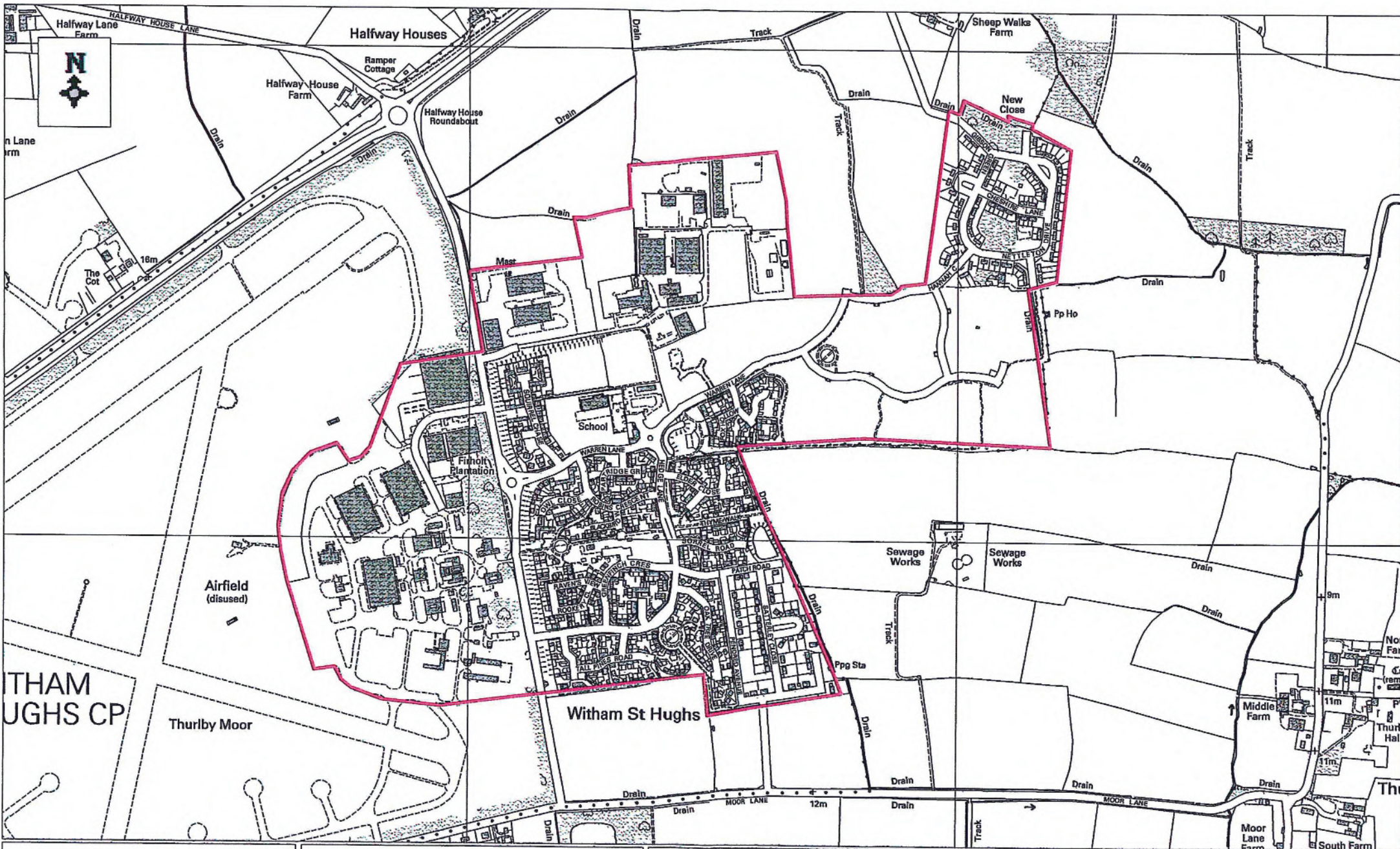


North Kesteven District Council
 District Council Offices,
 Kesteven Street,
 Sleaford,
 Lincolnshire, NG34 7EF

Reproduced from or based upon the 2007
 Ordnance Survey mapping with permission
 of the controller of Her Majesty's Stationery
 Office (c) Crown Copyright.
 Licence No. LA100017926

Location : Washingborough and
 Heighington - Map 7

Map Scale : 1:15000



districtnk
100 flourishing communities
North Kesteven District Council

North Kesteven District Council
District Council Offices,
Kesteven Street,
Sleaford,
Lincolnshire, NG34 7EF

Reproduced from or based upon the 2007
Ordnance Survey mapping with permission
of the controller of Her Majesty's Stationery
Office (c) Crown Copyright.
Licence No. LA100017926

Map 15

Scale = 1:10,000