

















Central Lincolnshire Local Plan Legend

Designations / Allocations not in the Central Lincolnshire Local Plan

Minerals and Waste Local Plan Designations

-  Allocated Mineral Site
-  Mineral Site Specific Safeguarding
-  Allocated Waste Area
-  Lincoln Stone Minerals Safeguarding Area
-  Site Specific Minerals Safeguarding Area
-  Limestone Minerals Safeguarding Area
-  Wind Blown Sand Minerals Safeguarding Area
-  Sand and Gravel Minerals Safeguarding Area
-  Sand and Gravel Area of Search
-  Petroleum Exploration Development Licence (PEDL) Block

Neighbourhood Plan Designations

-  Village Curtilage/ Settlement Boundary/ Developed Footprint
-  Housing Allocation
-  Reserve Housing Site
-  Existing Employment Site
-  Proposed Employment Site
-  Brownfield Site
-  University Campus Previously Developed Land
-  Riseholme Campus Character Area
-  Riseholme Fields Character Area
-  South Riseholme Character Area
-  Local Green Space
-  Public Recreational Open Space
-  Green Wheel
-  Flooding and Drainage
-  Community Hub
-  Community Facility