

North Kesteven Adopted Local Plan

Key to Inset Maps

 District Boundary

 Land outside of District

Core Policies

 Curtilage line


 Land within Curtilage line
C1,H6,RST3

 Countryside
**C2,C3,H6,E4,E5,E6,
RST3-RST6,DC1,DC2,
DC4-DC8.**

 Washland
C9

Economy

 Employment Allocation
C8,E1,E7,Appendix 2

 Employment site with
Planning Permission
C8,E1,E7,Appendix 2

 Existing Employment Area
C8,E1,E7

 Decoy Farm Business Park
C8,E2,E7, Appendix 2

Retail, The Town Centre, Services & Entertainment

 Sleaford Town Centre
E3,R1,R2,Appendix 3


 Main Shopping Streets
R2,Appendix 3

 Village/Service Centre
R1

Transport


 Proposed Lincoln Eastern By-pass
T7


Recreation, Sport & Tourism


 River Slea Navigation Corridor
RST 7


Landscape & Wildlife


 Lincoln Cliff Landscape Character Area
LW1

 Green Wedge
LW2, Appendix 5


 Visual Amenity Area
LW3

 Site of Special Scientific Interest
LW5, Appendix 6


 County Wildlife Site
LW6, Appendix 7

 Local Nature Reserve
LW6, Appendix 7

Historic Environment

 Scheduled Ancient Monument
(with reference number)
HE1,HE11, Appendix 8

 Conservation Area
HE7,HE8,HE11, Appendix 9

 Park or Garden of Special Historic Interest
HE9, Appendix 10

See Proposals Map for list of general policies